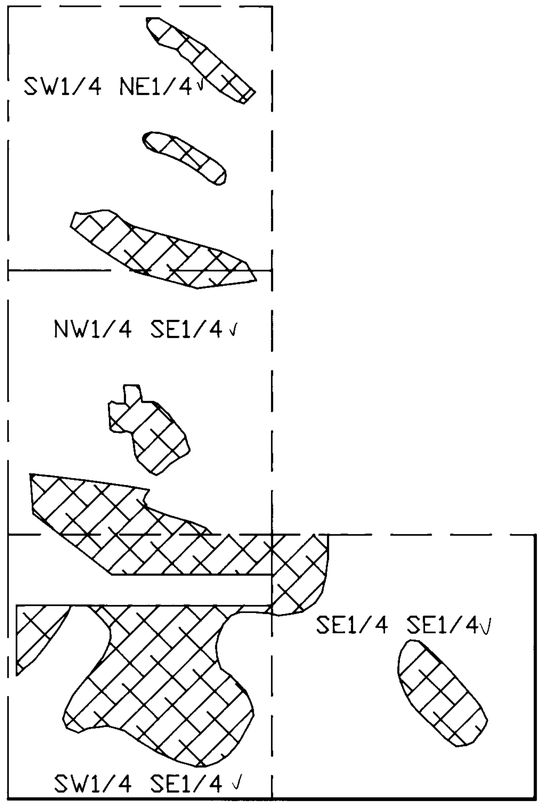

SEC. 4, T.18N., R.29E., MDB&M

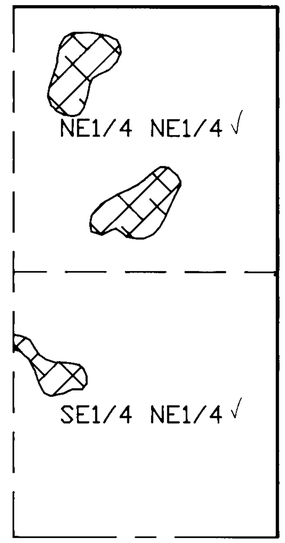

SEC. 9, T.18N., R.29E., MDB&M

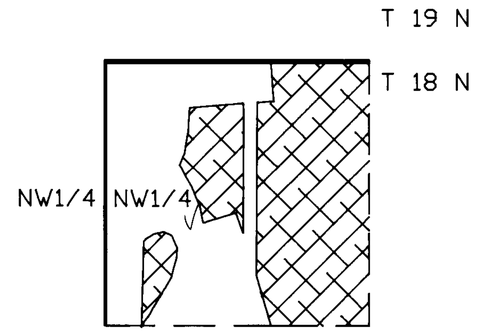

SEC. 2, T.18N., R.29E., MDB&M

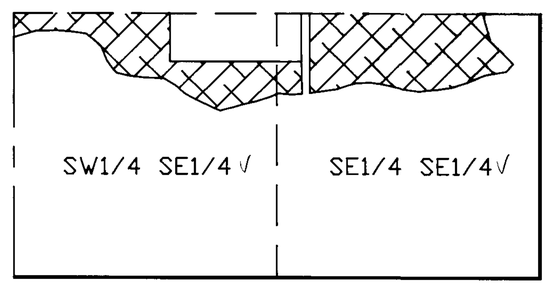

SEC. 2, T.18N., R.29E., MDB&M

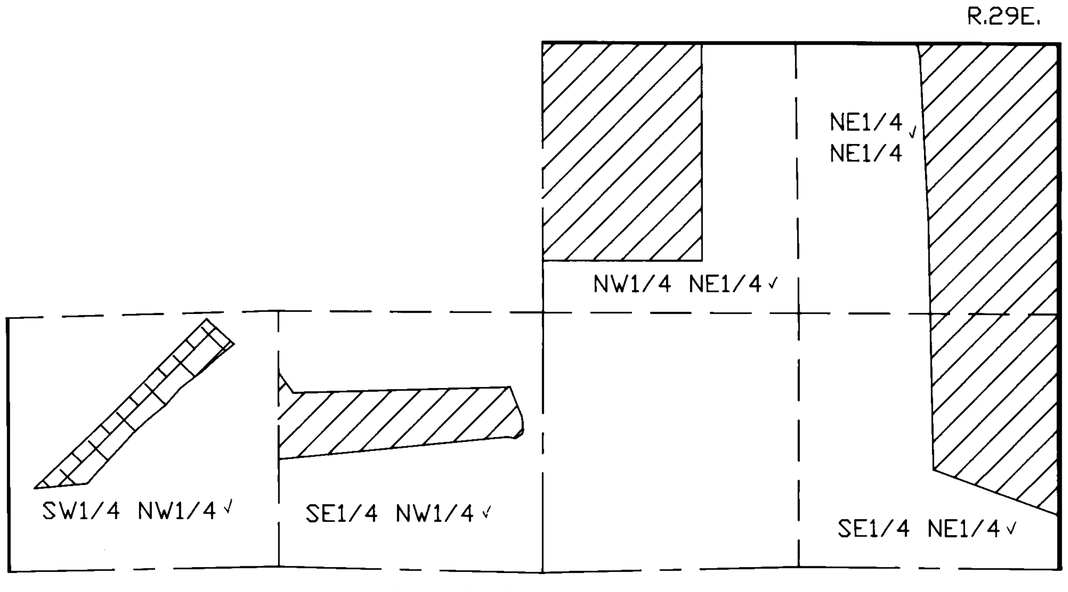

SEC. 25, T.18N., R.29E., MDB&M

ACREAGE

Section	Township	Range	Subdivision	Existing Acreage of use	Proposed Acreage of use	Duty Ac/Ft
2	18N	29E	NW1/4 NW1/4		21.2	74.2
2	18N	29E	SW1/4 SE1/4		5.7	20.0
2	18N	29E	SE1/4 SE1/4		8.1	28.4
9	18N	29E	NE1/4 NE1/4		4.2	14.7
9	18N	29E	SE1/4 NE1/4		1.1	3.8
4	18N	29E	SW1/4 NE1/4		5.5	19.2
4	18N	29E	NW1/4 SE1/4		6.8	23.8
4	18N	29E	SW1/4 SE1/4		17.8	62.3
4	18N	29E	SE1/4 SE1/4		5.2	18.2
25	18N	29E	NE1/4 NE1/4	17.8		62.3
25	18N	29E	NW1/4 NE1/4	19.4		67.9
25	18N	29E	SE1/4 NE1/4	16.4		57.4
25	18N	29E	SE1/4 NW1/4	8.0		28.0
25	18N	29E	SW1/4 NW1/4		4.4	15.4
			Sub Total	61.6	80.0	
Sheet 2			Sub Total	98.1	58.1	
Sheet 3			Sub Total	103.5	125.1	
			Total	263.2	263.2	921.2

STATE OF NEVADA
COUNTY OF CHURCHILL } SS

I, STEPHEN G. WARD, BEING FIRST DULY SWORN, DEPOSE AND SAY THAT THIS MAP CONSISTING OF THREE SHEETS HAS BEEN CORRECTLY DRAWN TO THE DESIGNATED SCALE FROM TRUCKEE-CARSON IRRIGATION DISTRICT RECORDS THAT IT TRULY AND CORRECTLY REPRESENTS THE EXISTING PLACE OF USE AND THE PROPOSED PLACE OF USE OF WATER FROM THE TRUCKEE RIVER AND THE CARSON RIVER IN CHURCHILL COUNTY BY:

APPLICANT

FOR IRRIGATION PURPOSES, THE POINT OF DIVERSION, LAHONTAN DAM, UNCHANGED, AND THE BOUNDARY OF ALL LANDS SHOWN BY 40 ACRE SUBDIVISION FOR THE AREAS PROPOSED TO BE IRRIGATED, ARE FULLY AND CORRECTLY DESIGNATED THEREON.

Stephen G. Ward
STEPHEN G. WARD S.V.R.S. #950

SUBSCRIBED AND SWORN TO BEFORE ME THIS 17th DAY OF July 1995
NOTARY PUBLIC IN AND FOR CHURCHILL COUNTY, NEVADA

JoAnn G. Bradford
NOTARY PUBLIC

JOANN G. BRADFORD
Notary Public - State of Nevada
Appointment Recorded in Churchill County
MY APPOINTMENT EXPIRES MAR. 3, 1999

I, THE UNDERSIGNED AGENT OF THE PROPOSED PLACE OF USE, DO HEREBY CERTIFY THAT I HAVE REVIEWED AND EXAMINED THIS WATER RIGHT TRANSFER MAP AND DO HEREBY CERTIFY IT TO BE CORRECT.

PROPERTY AGENT

7th July 1995
DATE

LEGEND

EXISTING PLACE OF USE

PROPOSED PLACE OF USE

0 400 800 1200 1600
SCALE : 1"=400'

N

61129 CERTIFICATE No. 15567 ISSUED 09-29-00

STATE ENGINEER'S USE

FILED
JUL 07 1995
STATE ENGINEER'S OFFICE

MAP
TO ACCOMPANY APPLICATION TO CHANGE THE PLACE OF USE FOR IRRIGATION WATER

BY NAS FALLON (U.S. NAVY)

FROM TRUCKEE RIVER & CARSON RIVER

IN CHURCHILL COUNTY, NEVADA

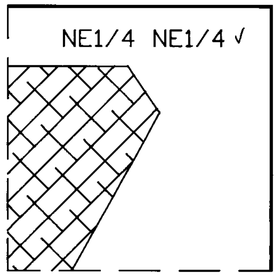

SEC. 26, T.18N., R.29E., MDB&M

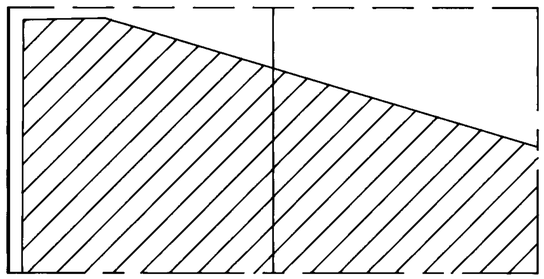

SEC. 12, T.18N., R.29E., MDB&M

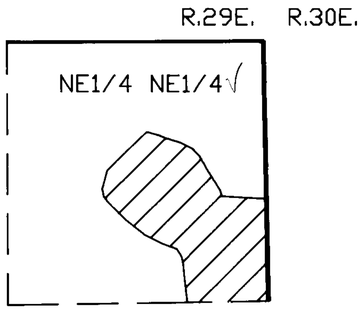

SEC. 36, T.18N., R.29E., MDB&M

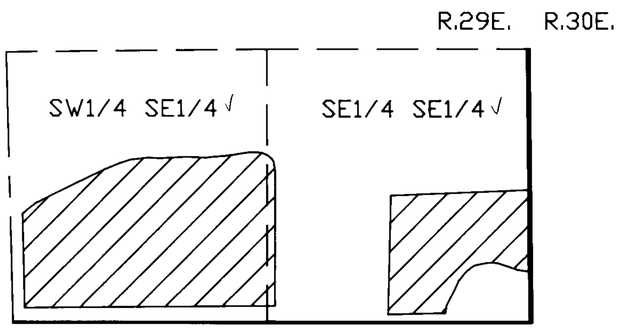

SEC. 24, T.18N., R.29E., MDB&M

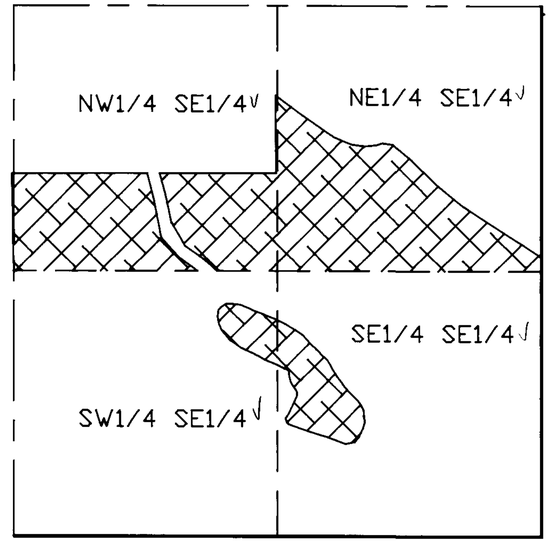

SEC. 3, T.18N., R.29E., MDB&M

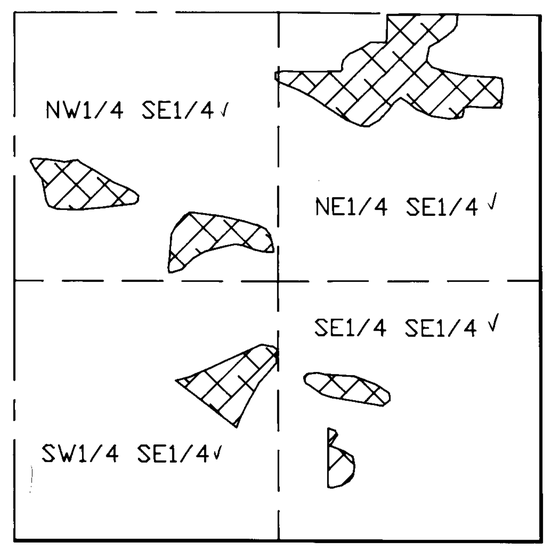

SEC. 11, T.18N., R.29E., MDB&M

ACREAGE

Section	Township	Range	Subdivision	Existing Acreage of use	Proposed Acreage of use	Duty Ac/ft
12	18N	29E	SW1/4 NW1/4	35.3		123.6
12	18N	29E	SE1/4 NW1/4	26.0		91.0
24	18N	29E	SW1/4 SE1/4	19.0		66.5
24	18N	29E	SE1/4 SE1/4	8.3		29.0
36	18N	29E	NE1/4 NE1/4	9.5		33.2
3	18N	29E	NW1/4 SE1/4		10.7	37.4
3	18N	29E	NE1/4 SE1/4		15.2	53.2
3	18N	29E	SE1/4 SE1/4		3.4	11.9
3	18N	29E	SW1/4 SE1/4		1.4	4.9
11	18N	29E	NE1/4 SE1/4		6.7	23.4
11	18N	29E	NW1/4 SE1/4		3.8	13.3
11	18N	29E	SW1/4 SE1/4		2.2	7.7
11	18N	29E	SE1/4 SE1/4		1.4	4.9
26	18N	29E	NE1/4 NE1/4		13.3	46.6
			Sub Total	98.1	58.1	

LEGEND

EXISTING PLACE OF USE

PROPOSED PLACE OF USE

0 400 800 1200 1600

SCALE : 1"=400'

N

STATE ENGINEER'S USE

FILED
JUL 07 1995
STATE ENGINEER'S OFFICE

MAP
TO ACCOMPANY APPLICATION TO CHANGE THE PLACE OF USE FOR IRRIGATION WATER

BY NAS FALLON (U.S. NAVY)

FROM TRUCKEE RIVER & CARSON RIVER

IN CHURCHILL COUNTY, NEVADA

61129 WRMAP2

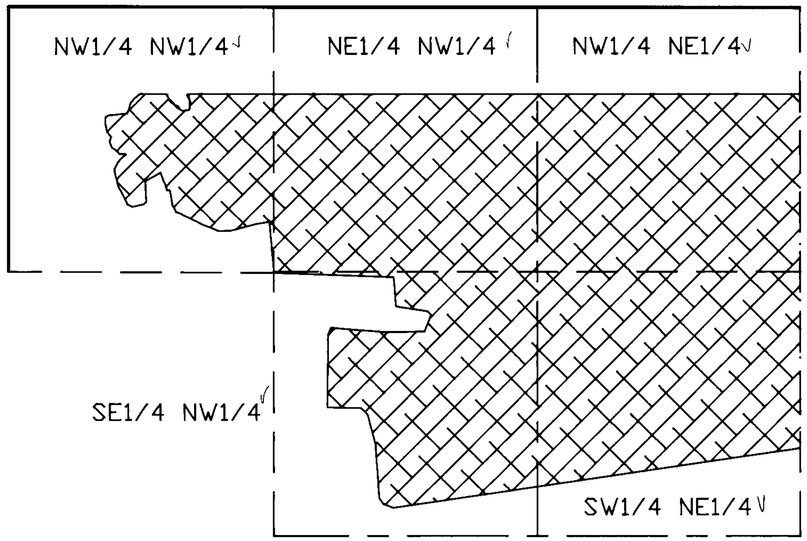

SEC. 10, T.18N., R.29E., MDB&M

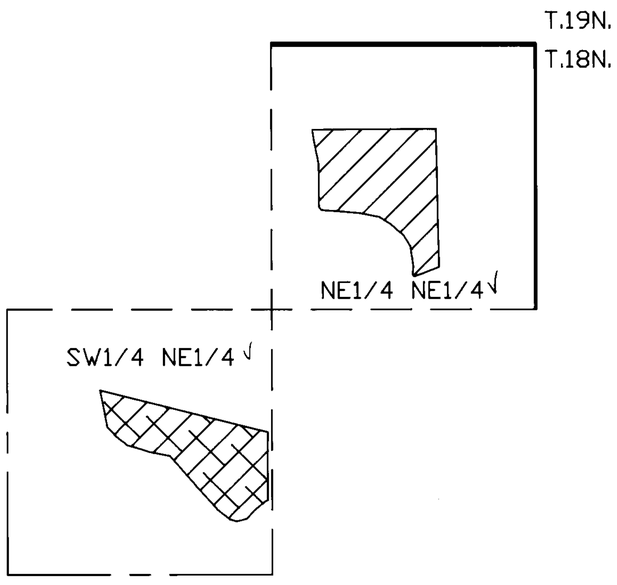

SEC. 3, T.18N., R.29E., MDB&M

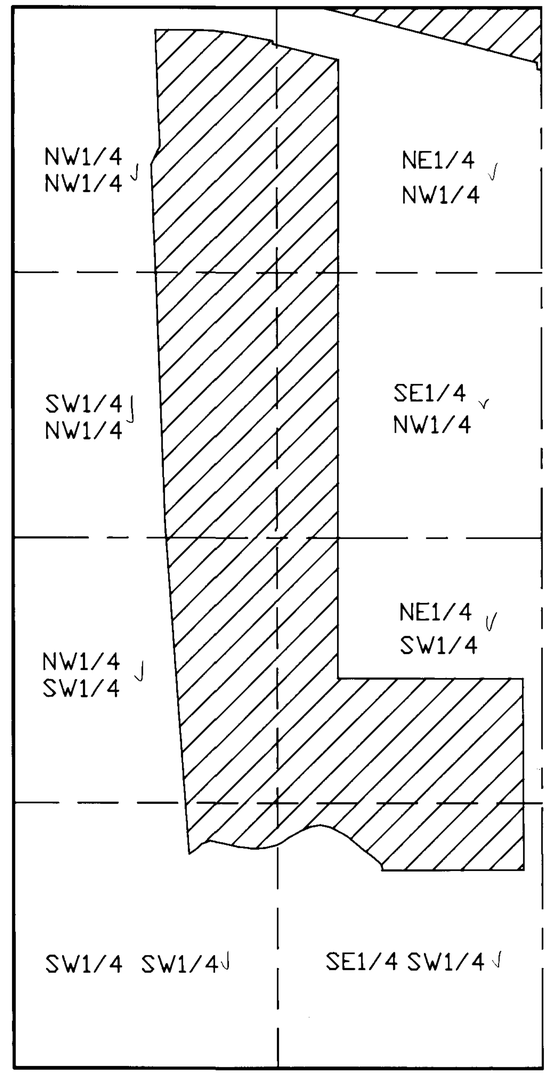

SEC. 11, T.18N., R.29E., MDB&M

ACREAGE

Section	Township	Range	Subdivision	Existing Acreage of use	Proposed Acreage of use	Duty Ac/Ft's
10	18N	29E	NE1/4 NW1/4		27.3	95.6
10	18N	29E	NW1/4 NE1/4		27.3	95.6
10	18N	29E	SE1/4 NW1/4		22.3	78.0
10	18N	29E	SW1/4 NE1/4		32.7	114.4
10	18N	29E	NW1/4 NW1/4		9.0	31.5
11	18N	29E	NW1/4 NW1/4	16.9		59.2
11	18N	29E	SW1/4 NW1/4	16.9		59.2
11	18N	29E	NW1/4 SW1/4	16.6		58.1
11	18N	29E	SW1/4 SW1/4	1.1		3.8
11	18N	29E	SE1/4 SW1/4	8.5		29.8
11	18N	29E	NE1/4 SW1/4	20.1		70.4
11	18N	29E	NE1/4 NW1/4	7.1		24.8
11	18N	29E	SE1/4 NW1/4	9.3		32.6
3	18N	29E	NE1/4 NE1/4	7.0		24.5
3	18N	29E	SW1/4 NE1/4		6.5	22.8
			Sub Total	103.5	125.1	

LEGEND

EXISTING PLACE OF USE

PROPOSED PLACE OF USE

0 400 800 1200 1600

SCALE : 1"=400'

N

STATE ENGINEER'S USE

FILED
JUL 07 1995
STATE ENGINEER'S OFFICE

MAP
TO ACCOMPANY APPLICATION TO
CHANGE THE PLACE OF USE
FOR IRRIGATION WATER

BY NAS FALLON (U.S. NAVY)

FROM TRUCKEE RIVER & CARSON RIVER

IN CHURCHILL COUNTY, NEVADA

61129 WRMAP3