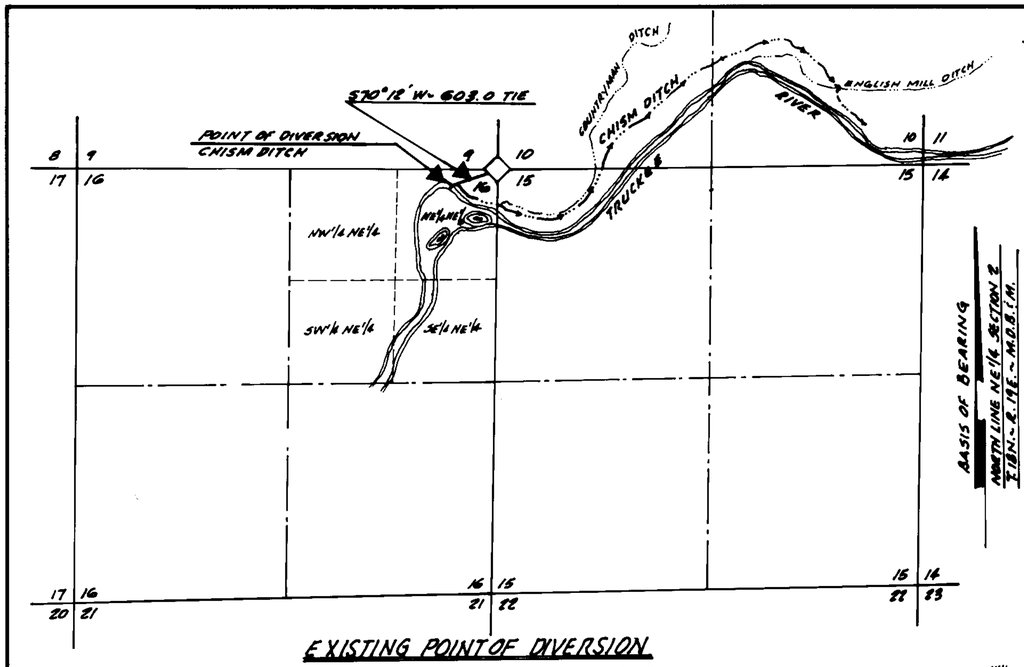

EXISTING POINT OF DIVERSION
TRUCKEE RIVER CLAIM NO. 369
SECTION 16, T. 19N.~R. 19E.~M.D.B.&M.
SCALE: 1" = 1000'

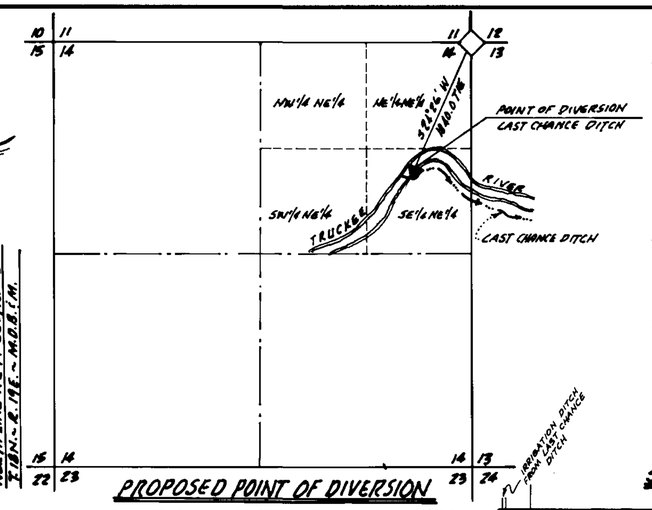

PROPOSED POINT OF DIVERSION
SECTION 14, T. 19N.~R. 18E.~M.D.B.&M.
SCALE: 1" = 1000'

BAR SCALES

1" = 1000'

1" = 500'

1" = 100'

1" = 50'

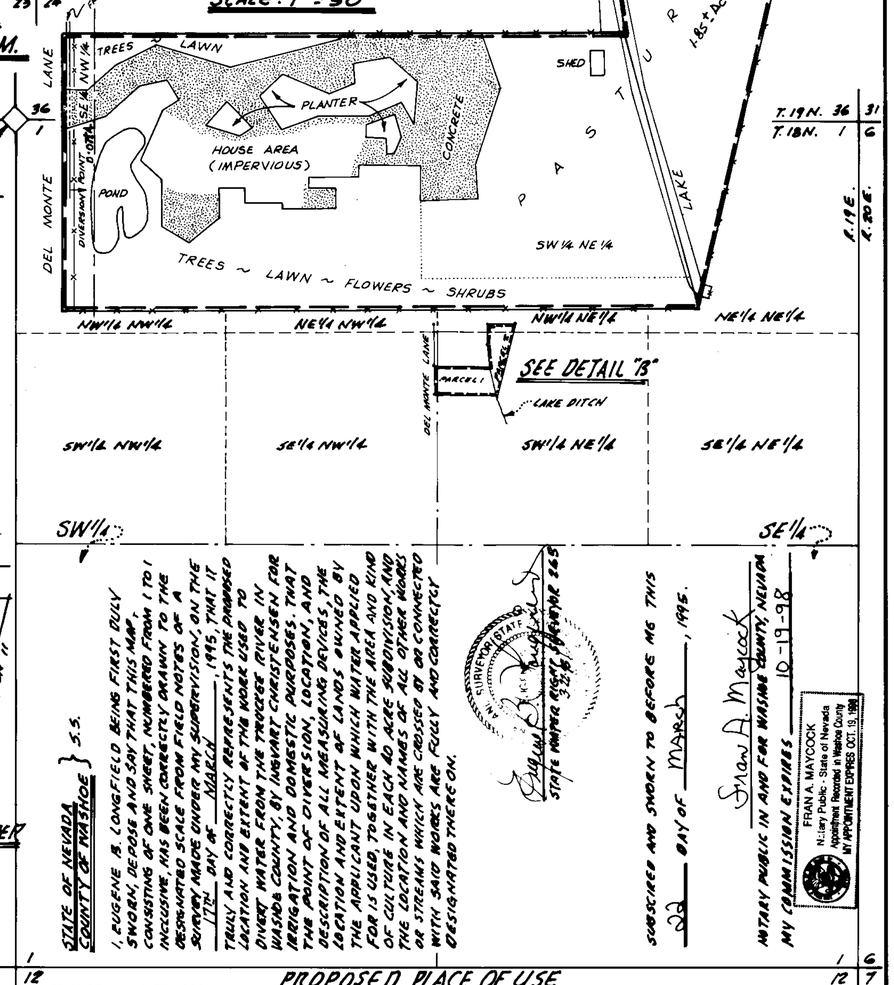

DETAIL "B"
SCALE: 1" = 50'

FOUND G.L.O. BRASS CAP

CENTRAL PACIFIC RAILROAD

PROPOSED CULTURAL MAP TABULATION

APPLICATION NUMBER	SECTION	SUBDIVISION	TOWNSHIP	RANGE	CULTIVATED ACREAGE	DESCRIPTION OF CULTURE	DATE OF FIRST CULTURE
		NEW PLACE OF USE FOR CLAIM NUMBER 369					
	1	NW¼ NE¼	18 N.	19 E.	0.16	B	
	1	SW¼ NE¼	18 N.	19 E.	A=0.59, B=1.26	A & B	
	1	SE¼ NW¼	18 N.	19 E.	0.07	A	
FOR INFORMATIONAL PURPOSES ~ EXISTING IRRIGATED LAND FROM CLAIM Nº 185							
DEED	1	NW¼ NE¼	18 N.	19 E.	0.16	B	
DEED	1	SW¼ NE¼	18 N.	19 E.	1.85	A & B	
DEED	1	SE¼ NW¼	18 N	19 E	0.07	A	

A: TREES, LAWN, FLOWERS, SHRUBS
B: PASTURE GRASS

NOTE: THE PROPOSED PLACE OF USE HAS, AND SHALL NOT EXCEED, THREE-QUARTERS (3/4) OF ONE INCH AT THE OUTLET OF THE LAST CHANCE DITCH.

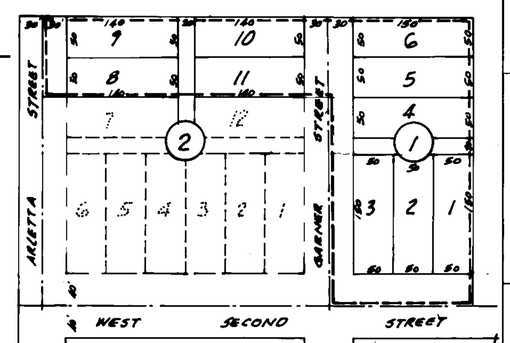

EXISTING PLACE OF USE:
LOTS 1-2-3-4-5-6 IN BLOCK 1
LOTS 8-9-10-11 IN BLOCK 2 WITH THEIR RESPECTIVE ALLEYS AND STREETS AS SHOWN ON "MAP OF CHISM ADDITION TO THE TOWN OF RENO, FILED IN THE OFFICE OF THE WASHOE COUNTY RECORDER ON MARCH 12, 1904."

SECTION 10
SECTION 11

DETAIL "A"
SCALE: 1" = 100'

CALCULATIONS:
80 + 140 + 80 + 140 + 30 × 100 = 36000 SQ. FT. = 0.8264± AC.
30 × 360 = 10800 SQ. FT. = 0.2479± AC.
150 × 360 = 54000 SQ. FT. = 1.2397± AC.
2.3140± AC. × 4.5 AC. FT./AC. = 10.413 AC. FT.

145 AC.FT. / 2.52 C.F.S. = 10.413 AC.FT. / X C.F.S. X=.181 C.F.S.

STATE OF NEVADA
COUNTY OF WASHOE } S.S.

I, EUGENE B. LONGFIELD BEING FIRST DULY SWORN, DEPOSE AND SAY THAT THIS MAP, CONSISTING OF ONE SHEET, NUMBERED FROM 1 TO 1 INCLUSIVE, HAS BEEN CORRECTLY DRAWN TO THE DESIGNATED SCALE FROM FIELD NOTES OF A SURVEY MADE UNDER MY SUPERVISION, ON THE 17TH DAY OF MARCH, 1995, THAT IT TRULY AND CORRECTLY REPRESENTS THE PROPOSED LOCATION AND EXTENT OF THE WORKS USED TO DIVERT WATER FROM THE TRUCKEE RIVER IN WASHOE COUNTY, BY INGVART CHRISTENSEN FOR IRRIGATION AND DOMESTIC PURPOSES, THAT THE POINT OF DIVERSION, LOCATION, AND DESCRIPTION OF ALL MEASURING DEVICES, THE LOCATION AND EXTENT OF LANDS OWNED BY THE APPLICANT UPON WHICH WATER APPLIED FOR IS USED, TOGETHER WITH THE AREA AND KIND OF CULTURE IN EACH 40 ACRE SUBDIVISION, AND THE LOCATION AND NAMES OF ALL OTHER WORKS OR STREAMS WHICH ARE CROSSED BY OR CONNECTED WITH SAID WORKS ARE FULLY AND CORRECTLY DESIGNATED THEREON.

STATE OF NEVADA
EUGENE B. LONGFIELD
STATE PROFESSIONAL SURVEYOR LICENSE 2615

SUBSCRIBED AND SWORN TO BEFORE ME THIS 28 DAY OF March, 1995.

NOTARY PUBLIC IN AND FOR WASHOE COUNTY, NEVADA

Fran A. Maycock

MY COMMISSION EXPIRES 10-19-98

FRAN A. MAYCOCK
Notary Public - State of Nevada
Appointment Recorded in Washoe County
MY APPOINTMENT EXPIRES OCT. 19, 1998

PROPOSED PLACE OF USE
WASHOE COUNTY, NEVADA
SCALE: 1" = 500'

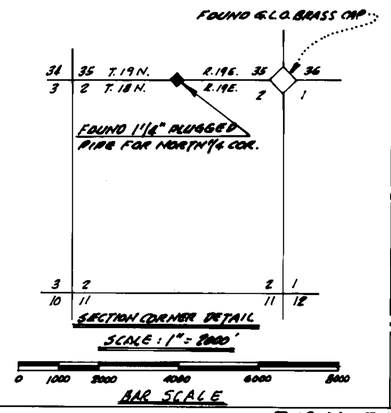

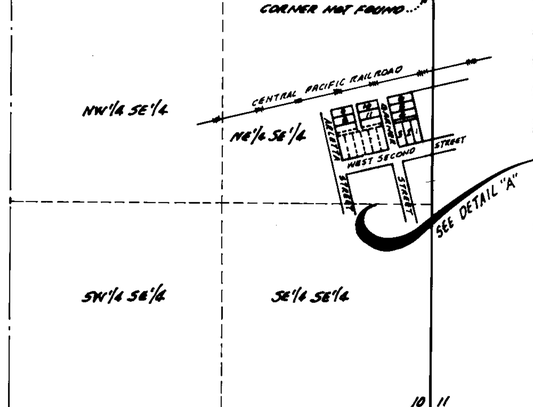

T. 19 N.~R. 19 E.~M.D.B.&M.
RENO, WASHOE COUNTY, NEVADA
EXISTING PLACE OF USE
SCALE: 1" = 500'

PREPARED BY LONGFIELD ENGINEERING
RENO, NEVADA

STATE ENGINEER'S USE

FILED
MAR 23 1995
STATE ENGINEER'S OFFICE

MAP
TO ACCOMPANY APPLICATION TO CHANGE THE POINT OF DIVERSION AND THE PLACE OF USE OF TRUCKEE RIVER CLAIM NO. 369 AND TO SUPPORT THE PROOF OF BENEFICIAL USE FOR PERMIT NO. 61068 BY INGVART CHRISTENSEN FROM THE CHISM DITCH TO THE TRUCKEE RIVER FOR IRRIGATION AND DOMESTIC PURPOSES

61068