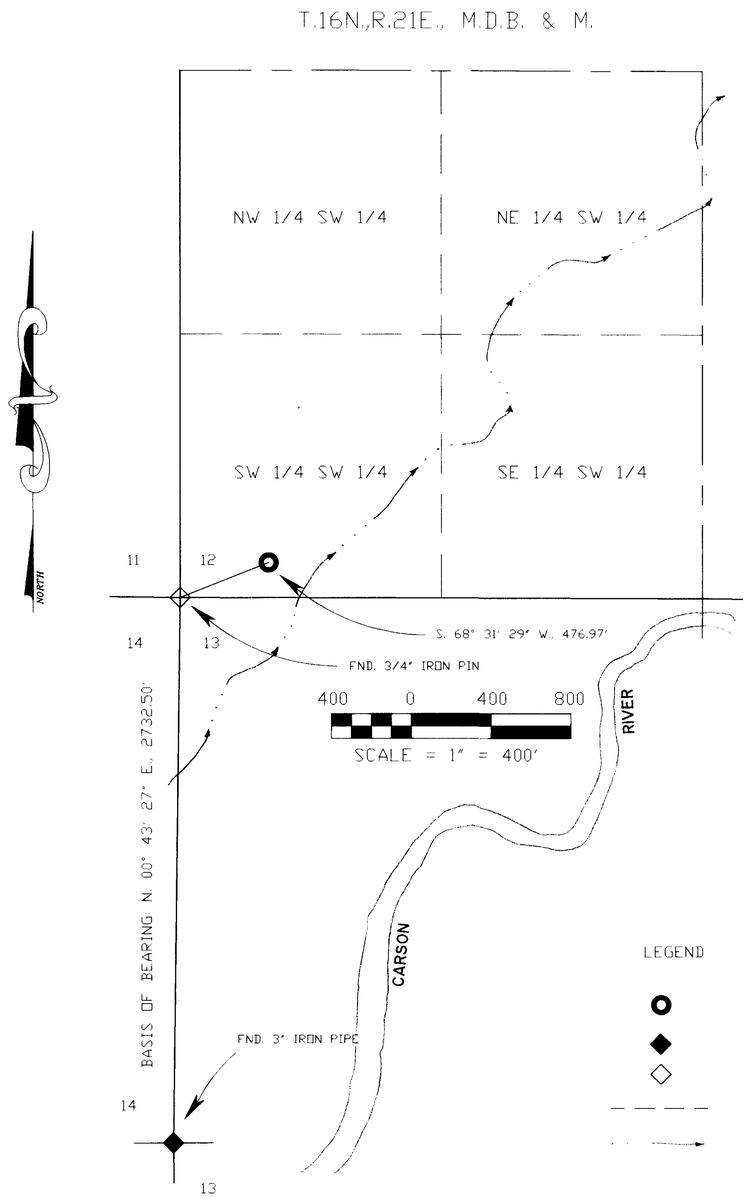

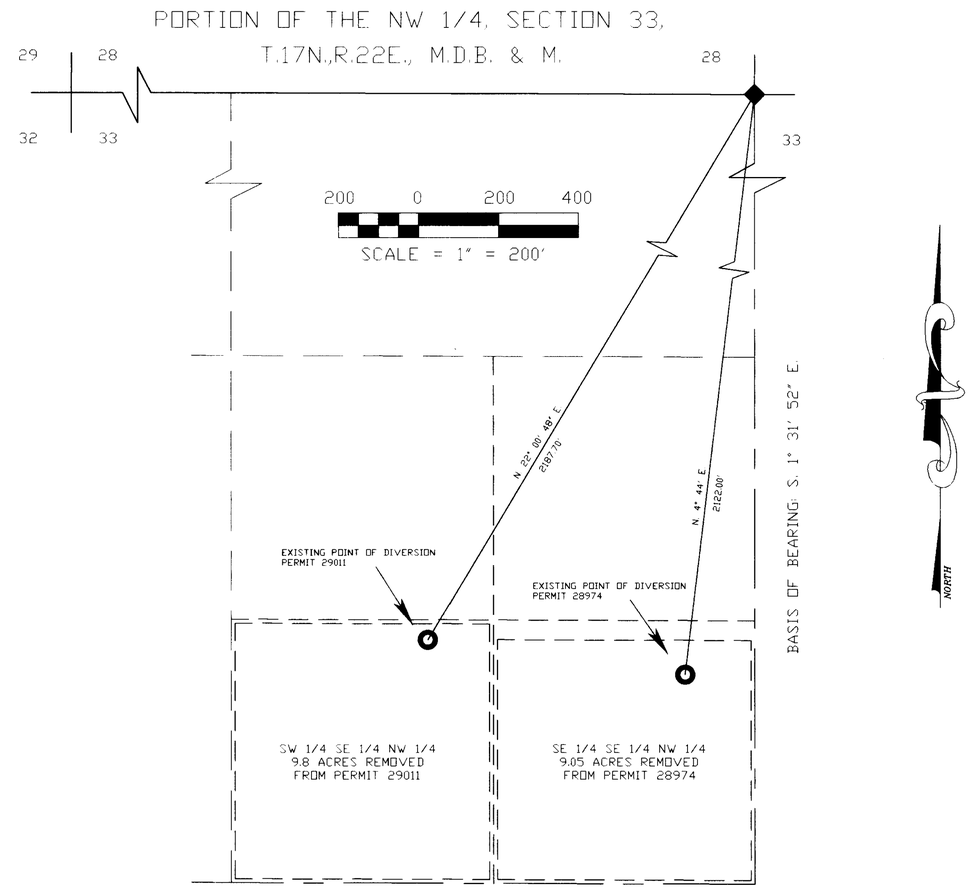

LEGEND

- POINT OF DIVERSION AS NOTED
- FOUND QUARTER CORNERS AS NOTED
- FOUND SECTION CORNERS AS NOTED
- AREA BEING REMOVED FROM IRRIGATION
- UPPER CARDELLI DITCH

NOTE: ALL BEARINGS, DISTANCES & CORNERS PERTAINING TO THE EXISTING POINT OF DIVERSION & PLACE OF USE ARE AS REFERENCED ON THE MAP FILED IN SUPPORT THE PROOFS OF BENEFICIAL USE FILED UNDER PERMITS 28974 & 29011.

SHEET 1 OF 2

SIERRA RESOURCE ENGINEERING INC.
CIVIL ENGINEERS
LAND SURVEYORS
WATER RIGHTS
LAND USE PLANNING
P.O. BOX 21910
CARSON CITY, NEVADA 89721
(702) 884-0200
fax: (702) 884-0233

61066 CERTIFICATE No. 15788 ISSUED 06-01-01

61067 CERTIFICATE No. 15789 ISSUED 06-01-01

STATE ENGINEER'S USE

FILED
JUN 12 1995
STATE ENGINEER'S OFFICE

MAP

TO ACCOMPANY APPLICATIONS TO CHANGE THE POINT OF DIVERSION, MANNER AND PLACE OF USE OF A PORTION OF PERMIT 28974 (CERTIFICATE 9607) AND ALL OF PERMIT 29011 (CERTIFICATE 9608)
BY
L & S ASSOCIATES, A NEVADA GENERAL PARTNERSHIP
FOR QUASI-MUNICIPAL AND DOMESTIC PURPOSES
FROM AN UNDERGROUND SOURCE

LYON COUNTY NEVADA

81625T 81624T 61067 61066

STATE OF NEVADA
CARSON CITY

SS

LEGEND

PROPOSED PLACE OF USE

FOUND SECTION CORNER AS NOTED

FOUND QUARTER CORNER AS NOTED



I, GEORGE M. THIEL, BEING FIRST DULY SWORN, DEPOSE AND SAY THAT THIS MAP, CONSISTING OF TWO (2) SHEETS, HAS BEEN CORRECTLY DRAWN TO THE DESIGNATED SCALE FROM FIELD NOTES OF A SURVEY MADE UNDER MY SUPERVISION AND DIRECTION ON OR BEFORE OCTOBER 10, 1994 AND FROM INFORMATION CONTAINED ON THE G.L.O. SURVEY PLATS OF T.16N., R.21E., M.D.B. & M.; T.16N., R.22E., M.D.B. & M.; T.17N., R.21E., M.D.B. & M., & T.17N., R.22E., M.D.B. & M. THAT IT TRULY AND CORRECTLY REPRESENTS THE PROPOSED LOCATION AND EXTENT OF THE WORKS USED TO DIVERT WATER FROM AN UNDERGROUND SOURCE IN LYON COUNTY, NEVADA BY L & S ASSOCIATES, A NEVADA GENERAL PARTNERSHIP, FOR QUASI-MUNICIPAL AND DOMESTIC PURPOSES. THAT THE PROPOSED POINT OF DIVERSION, THE APPROXIMATE LOCATION AND SIZE OF THE DIVERTING CHANNEL OR OTHER CONDUIT, THE PLACE AND MANNER OF USE, AND THE LOCATION AND NAMES OF ALL OTHER WORKS OR STREAMS WHICH ARE CROSSED BY, OR CONNECTED WITH THE SAID WORKS, ARE FULLY AND CORRECTLY DESIGNATED THEREON.

5/19/95

GEORGE M. THIEL, NSWRS NO. 696

PROFESSIONAL ENGINEER STATE OF NEVADA GEORGE M. THIEL CIVIL No. 6493

KIMBERLY A. BAKER
NOTARY PUBLIC - NEVADA
Appt. Recorded in CARSON CITY
My Appt. Exp. Jan. 16, 1999

SUBCRIBED AND SWORN TO BEFORE ME A NOTARY PUBLIC IN AND FOR CARSON CITY, NEVADA, THIS 19th DAY OF May, 1995.

Kimberly A. Baker

BASIS OF BEARINGS

THE WEST LINE OF THE NW 1/4 SECTION 13, T.16N., R.21E., M.D.B. & M. BEARING N. 00° 43' 27" E. 2732.50 FEET PER THE SURVEY CONDUCTED ON OR BEFORE OCTOBER 10, 1994. THE RECORD SOURCE FOR SAID LINE IS THAT CERTAIN SUBDIVISION MAP FILED AS DOCUMENT #112908 ON 1/7/88 IN THE OFFICE OF THE LYON COUNTY RECORDER.

SIERRA RESOURCE ENGINEERING INC.
CIVIL ENGINEERS
LAND SURVEYORS
WATER RIGHTS
LAND USE PLANNING
P.O. BOX 21910
CARSON CITY, NEVADA 89721
(702) 884-0200
fax: (702) 884-0233

SHEET 2 OF 2

STATE ENGINEER'S USE

FILED
JUN 12 1995
STATE ENGINEER'S OFFICE

MAP

TO ACCOMPANY APPLICATIONS TO CHANGE THE POINT OF DIVERSION, MANNER AND PLACE OF USE OF A PORTION OF PERMIT 28974 (CERTIFICATE 9607) AND ALL OF PERMIT 29011 (CERTIFICATE 9608)
BY
L & S ASSOCIATES, A NEVADA GENERAL PARTNERSHIP
FOR QUASI-MUNICIPAL AND DOMESTIC PURPOSES
FROM AN UNDERGROUND SOURCE

LYON COUNTY NEVADA

81625T 81624T 61067 61066