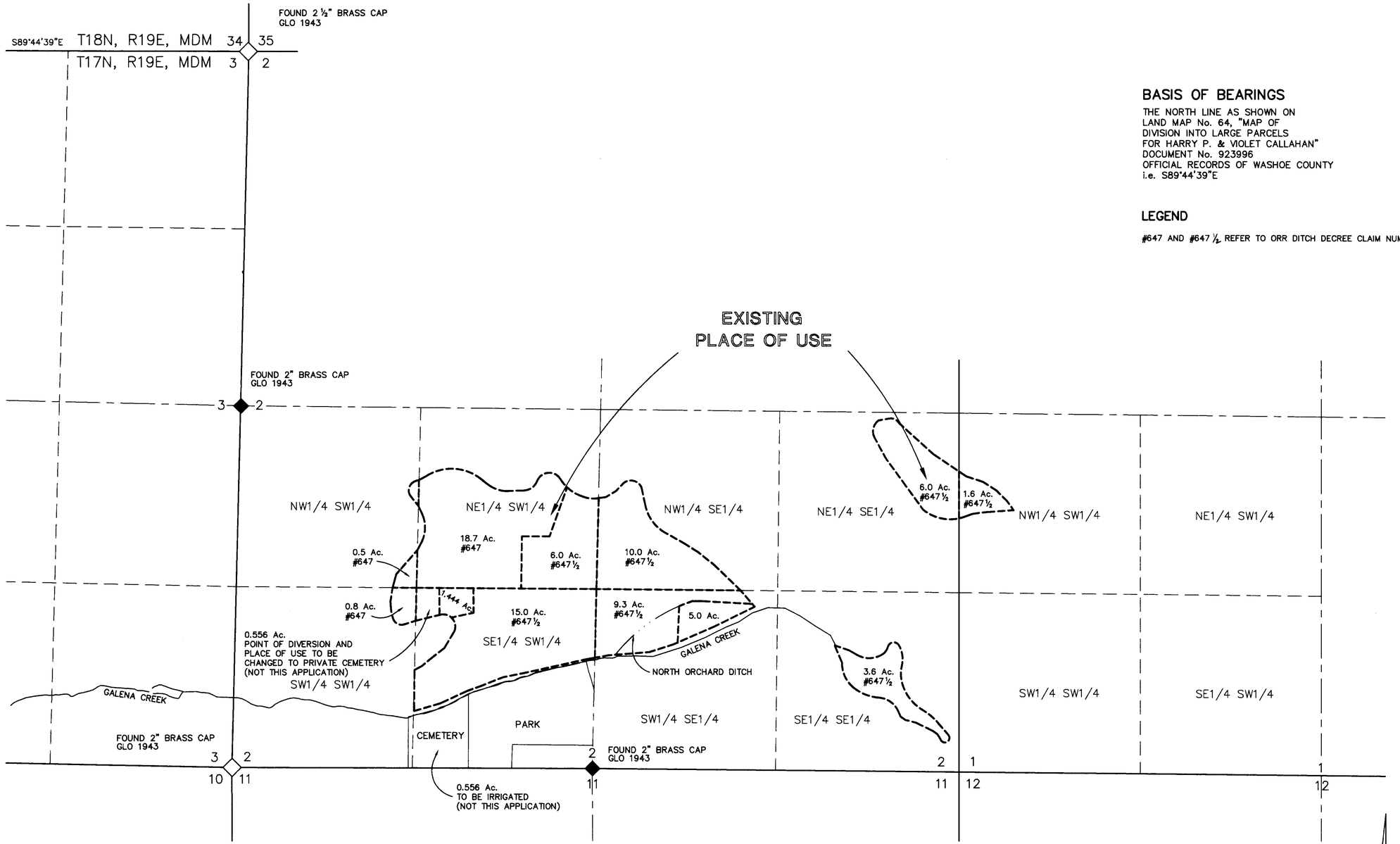

BASIS OF BEARINGS

THE NORTH LINE AS SHOWN ON
LAND MAP No. 64, "MAP OF
DIVISION INTO LARGE PARCELS
FOR HARRY P. & VIOLET CALLAHAN"
DOCUMENT No. 923996
OFFICIAL RECORDS OF WASHOE COUNTY
i.e. S89°44'39"E

LEGEND

#647 AND #647 ½ REFER TO ORR DITCH DECREE CLAIM NUMBERS

STATE OF NEVADA
SS
COUNTY OF WASHOE

I, JOHN R. BROOKE, BEING FIRST DULY SWORN, DEPOSE AND SAY THAT THIS MAP, CONSISTING OF 2 SHEETS, HAS BEEN CORRECTLY DRAWN TO THE DESIGNATED SCALE FROM FIELD NOTES OF A SURVEY MADE BY ME ON THE 15TH DAY OF DECEMBER, 1994; THAT IT TRULY AND CORRECTLY REPRESENTS THE EXISTING AND PROPOSED EXTENT OF THE WORKS USED TO DIVERT WATER FROM GALENA CREEK IN WASHOE COUNTY BY MONTREUX FOR CONSTRUCTION AND DUST CONTROL PURPOSES; AND THAT THE PROPOSED POINTS OF DIVERSION AND THE BOUNDARY OF ALL LANDS, SHOWING BY 40 ACRE SUBDIVISIONS THE AREAS WHERE THE WATER IS TO BE USED, ARE FULLY AND CORRECTLY DESIGNATED HEREON.

PROFESSIONAL LAND SURVEYOR STATE OF NEVADA
2-3-95
JOHN R. BROOKE
No. 1554

JOHN R. BROOKE
STATE WATER RIGHT SURVEYOR NO. 567
PROFESSIONAL LAND SURVEYOR NO. 1554

SUBSCRIBED AND SWORN TO BEFORE ME THIS 3rd DAY OF FEBRUARY ,1995.

Cheryl Lavonne Hayek
NOTARY PUBLIC
MY COMMISSION EXPIRES: JAN. 14, 1998

CHERYL LAVONNE HAYEK
Notary Public - State of Nevada
Appointment Recorded in Washoe County
MY APPOINTMENT EXPIRES JAN 14, 1998

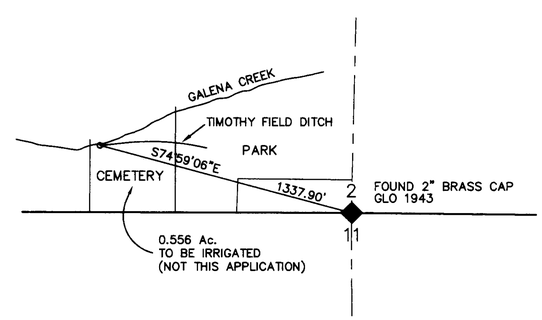

POINT OF DIVERSION
TIMOTHY FIELD DITCH

GRAPHIC SCALE

400 0 200 400 800 1600

(IN FEET)
1 inch = 400 ft.

S 60776T - 60777T 60925 T 60926T

FILED
MAY 10 1995
STATE ENGINEER'S OFFICE

MAP TO ACCOMPANY APPLICATION
TO CHANGE POINT OF DIVERSION,
PLACE OF USE AND MANNER OF USE
UNDER ORR DITCH DECREE
CLAIM NUMBERS 647 AND 647 ½
FOR CONSTRUCTION AND DUST CONTROL PURPOSES
BY MONTREUX
FROM GALENA CREEK
IN WASHOE COUNTY, NEVADA

76084 60996

DWG: F:\SUR\2076043\MCCWR1 1-26-95

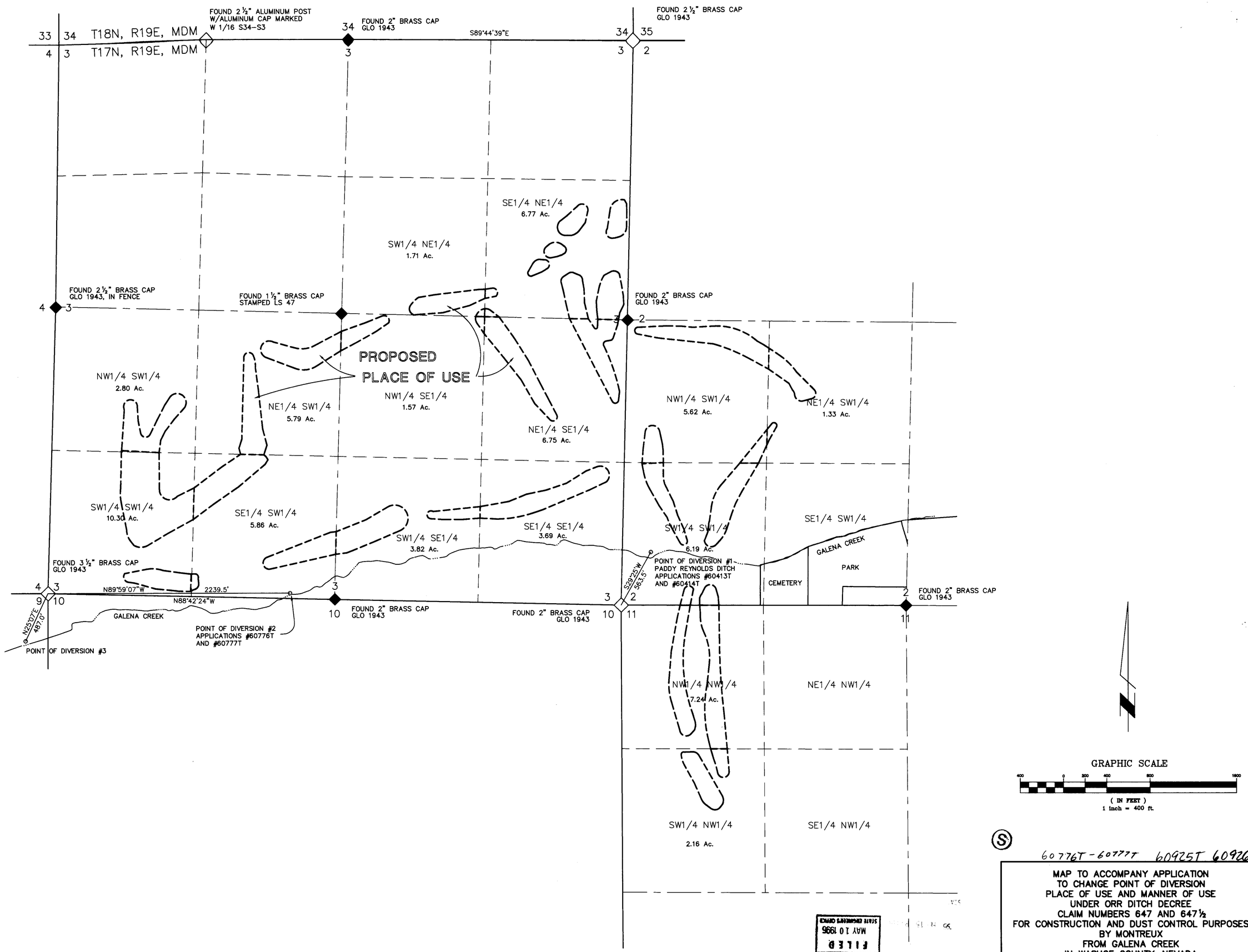

S

60776T - 60777T 60925T 60926T

MAP TO ACCOMPANY APPLICATION
TO CHANGE POINT OF DIVERSION
PLACE OF USE AND MANNER OF USE
UNDER ORR DITCH DECREE
CLAIM NUMBERS 647 AND 647½
FOR CONSTRUCTION AND DUST CONTROL PURPOSES
BY MONTREUX
FROM GALENA CREEK
IN WASHOE COUNTY, NEVADA

FILED
MAY 10 1996
STATE ENGINEER'S OFFICE

DWG: F:\SUR\2076043\MOCWR2 1-27-95

76084 60996