ACREAGE						
SECTION	TOWNSHIP	RANGE	SUBDIVISION	EXISTING PLACE OF USE (AC)	PROPOSED PLACE OF USE (AC)	DUTY AC.-FT.
17	19N	28E	NW1/4NE1/4		3.58	4.5
"	"	"	NE1/4NE1/4		8.62	
9	19N	28E	SE1/4SW1/4	9.80		
10	19N	28E	SW1/4NW1/4	2.40		
			TOTAL	12.20	12.20	54.9

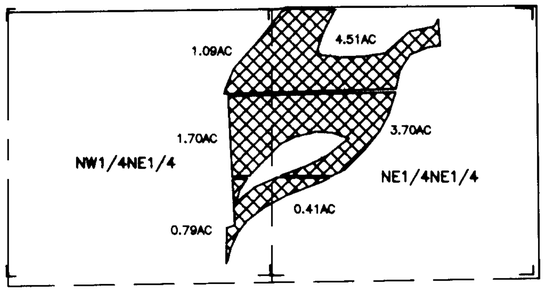

SEC. 17, T.19N., R.28E., M.D.B.&M.
SERIAL NO. 496-1

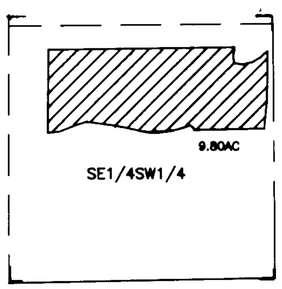

SEC. 9, T.19N., R.28E., M.D.B.&M.
SERIAL NO. 463

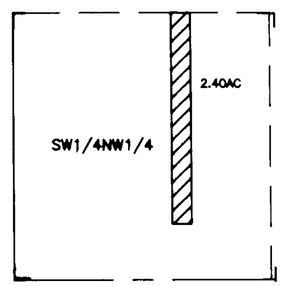

SEC. 10, T.19N., R.28E., M.D.B.&M.
SERIAL NO. 472-B

STATE OF NEVADA
COUNTY OF CHURCHILL } SS

I, BARRY A. FITZPATRICK, BEING FIRST DULY SWORN DEPOSE AND SAY THAT THIS MAP, CONSISTING OF ONE SHEET, HAS BEEN CORRECTLY DRAWN TO THE DESIGNATED SCALE FROM TRUCKEE-CARSON IRRIGATION DISTRICT RECORDS. THAT IT TRULY AND CORRECTLY REPRESENTS THE EXISTING PLACE OF USE AND THE PROPOSED PLACE OF USE OF WATER FROM THE TRUCKEE RIVER AND THE CARSON RIVER IN CHURCHILL COUNTY BY:

JERRY McKNIGHT
APPLICANT

FOR IRRIGATION PURPOSES, THE POINT OF DIVERSION, LAHONTON DAM IS UNCHANGED AND THE BOUNDARY OF ALL LANDS SHOWN BY 40 ACRE SUBDIVSIONS FOR THE AREAS PROPOSED TO BE IRRIGATED, ARE FULLY AND CORRECTLY DESGINATED THEREON.

Barry A. Fitzpatrick 1/24/95
STATE WATER RIGHT SURVEYOR #817 DATE

PROFESSIONAL LAND SURVEYOR - STATE OF NEVADA
1/24/95
BARRY A. FITZPATRICK
No. 7809

SUBSCRIBED AND SWORN TO BE BEFORE ME THIS 24 DAY OF January 1995, NOTARY PUBLIC IN AND FOR CHURCHILL COUNTY, NEVADA.

Kathy Robertson 1-24-95
NOTARY PUBLIC DATE

KATHY ROBERTSON
Notary Public - State of Nevada
Appointment Recorded in Churchill County
MY APPOINTMENT EXPIRES APR. 31, 1995

LEGEND :

EXISTING PLACE OF USE

PROPOSED PLACE OF USE

SECTION LINES DEPICTED ON THIS MAP REFLECT FIELD LOCATIONS DETERMINED FROM AERIAL PHOTOGRAPHS BY THE U.S. BUREAU OF RECLAMATION

SECTION CORNERS PROJECTED FROM TCID WATER RIGHT MAPS

GRAPHIC SCALE

(IN FEET)
1 inch = 400 ft.

60973

60973 CERTIFICATE No. 15527 ISSUED 08-25-00

NOTE: THIS APPLICATION PLACES ADDITIONAL WATER RIGHTS ON A PORTION OF THE PLACE OF USE OF STATE APPLICATION NO 56847. TEMPORARY MEASURES BEING TAKEN TO ALLOW THE IRRIGATION OF THE SUBJECT PARCEL ARE NOT TO BE CONSTRUED AS AN ADMISSION THAT THE ORIGINAL TRANSFER AS APPROVED BY THE NEVADA STATE ENGINEERS OFFICE IS IN ANY MANNER INVALID UNDER FEDERAL OR STATE LAW. THE APPLICANT RESERVES THE RIGHT TO CONTINUE TO ASSERT THAT THE ORIGINAL TRANSFER IS VALID AND THAT THE APPLICANT IS ENTITLED TO USE THE ORIGINAL WATER RIGHT IN THE MANNER AS REQUESTED AND APPROVED. IN NO WAY ARE THESE TEMPORARY MEASURES TO BE CONSTRUED AS A WITHDRAWAL OF THE PRIOR TRANSFER, OR AS AN ABANDONMENT OR FORFEITURE OF THE ORIGINAL WATER RIGHT.

FILED
FEB 23 1995
STATE ENGINEER'S OFFICE

LUMOS AND ASSOCIATES
CIVIL ENGINEERS
SURVEYORS
MATERIALS TESTING
137 NICOLE STREET
FALLON, NEVADA 89406
(702) 423-2189

MAP
TO ACCOMPANY APPLICATION TO CHANGE THE PLACE OF USE FOR IRRIGATION WATER
UNDER SERIAL NOS 496-1,472-B & 463
BY : JERRY McKNIGHT
FROM : TRUCKEE RIVER & CARSON RIVER

60973