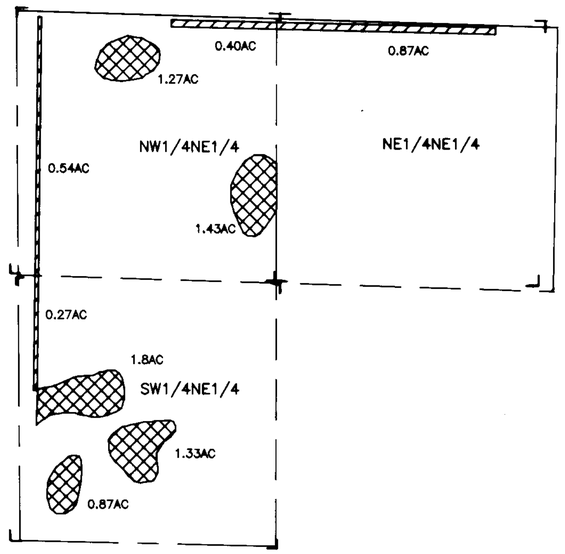

SEC. 26, T.18N., R.28E., M.D.B.&M.
SERIAL NO. 167

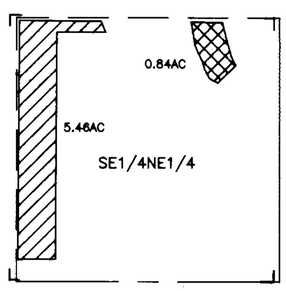

SEC. 35, T.18N., R.28E., M.D.B.&M.
SERIAL NO. 6-5

ACREAGE

SECTION	TOWNSHIP	RANGE	SUBDIVISION	EXISTING PLACE OF USE (AC)	PROPOSED PLACE OF USE (AC)	DUTY AC.-FT.
26	18N	28E	NW1/4NE1/4	0.94	2.70	3.5
"	"	"	NE1/4NE1/4	0.87		
"	"	"	SW1/4NE1/4	0.27	4.00	
35	18	28E	SE1/4NE1/4	5.46	0.84	
		TOTAL		7.54	7.54	26.39

STATE OF NEVADA
COUNTY OF CHURCHILL } SS

I, BARRY A. FITZPATRICK, BEING FIRST DULY SWORN DEPOSE AND SAY THAT THIS MAP, CONSISTING OF ONE SHEET, HAS BEEN CORRECTLY DRAWN TO THE DESIGNATED SCALE FROM TRUCKEE-CARSON IRRIGATION DISTRICT RECORDS. THAT IT TRULY AND CORRECTLY REPRESENTS THE EXISTING PLACE OF USE AND THE PROPOSED PLACE OF USE OF WATER FROM THE TRUCKEE RIVER AND THE CARSON RIVER IN CHURCHILL COUNTY BY:

ROBERT D. & KATHIE MINNER
APPLICANT

FOR IRRIGATION PURPOSES, THE POINT OF DIVERSION, LAHONTON DAM IS UNCHANGED AND THE BOUNDARY OF ALL LANDS SHOWN BY 40 ACRE SUBDIVSIONS FOR THE AREAS PROPOSED TO BE IRRIGATED, ARE FULLY AND CORRECTLY DESGINATED THEREON.

Barry A. Fitzpatrick 11/2/94
STATE WATER RIGHT SURVEYOR #817 DATE

PROFESSIONAL LAND SURVEYOR - STATE OF NEVADA
11/2/94
BARRY FITZPATRICK
No. 7817

SUBSCRIBED AND SWORN TO BE BEFORE ME THIS 2 DAY OF November 1994, NOTARY PUBLIC IN AND FOR CHURCHILL COUNTY, NEVADA.

Kathy Robertson 11-2-94
NOTARY PUBLIC DATE

KATHY ROBERTSON
Notary Public - State of Nevada
Appointment Recorded in Churchill County
MY APPOINTMENT EXPIRES APR. 24, 1995

LEGEND :

EXISTING PLACE OF USE

PROPOSED PLACE OF USE

SECTION LINES DEPICTED ON THIS MAP REFLECT FIELD LOCATIONS DETERMINED FROM AERIAL PHOTOGRAPHS BY THE U.S. BUREAU OF RECLAMATION

SECTION CORNERS PROJECTED FROM TCID WATER RIGHT MAPS

N

GRAPHIC SCALE
(IN FEET)
1 inch = 400 ft.

FILED
DEC 30 1994
STATE ENGINEER'S OFFICE

60755

NOTE: THIS APPLICATION PLACES ADDITIONAL WATER RIGHTS ON A PORTION OF THE PLACE OF USE OF STATE PERMIT NO. 51960. TEMPORARY MEASURES BEING TAKEN TO ALLOW THE IRRIGATION OF THE SUBJECT PARCEL ARE NOT TO BE CONSTRUED AS AN ADMISSION THAT THE ORIGINAL TRANSFER AS APPROVED BY THE NEVADA STATE ENGINEERS OFFICE IS IN ANY MANNER INVALID UNDER FEDERAL OR STATE LAW. THE APPLICANT RESERVES THE RIGHT TO CONTINUE TO ASSERT THAT THE ORIGINAL TRANSFER IS VALID AND THAT THE APPLICANT IS ENTITLED TO USE THE ORIGINAL WATER RIGHT IN THE MANNER AS REQUESTED AND APPROVED. IN NO WAY ARE THESE TEMPORARY MEASURES TO BE CONSTRUED AS A WITHDRAWAL OF THE PRIOR TRANSFER, OR AS AN ABANDONMENT OR FORFEITURE OF THE ORIGINAL WATER RIGHT.

STATE ENGINEER'S OFFICE
'94 DEC 30 P4:42

LUMOS AND ASSOCIATES
CIVIL ENGINEERS
SURVEYORS
MATERIALS TESTING
137 NEEDLE STREET
FALLON, NEVADA 89406
(702) 423-2189

(S)

MAP
TO ACCOMPANY APPLICATION TO CHANGE THE PLACE OF USE FOR IRRIGATION WATER UNDER SERIAL NO. 167 & 6.5

BY : ROBERT D. & KATHIE MINNER
FROM : TRUCKEE RIVER & CARSON RIVER

SEE AMENDED MAP 60755

ACREAGE

SECTION	TOWNSHIP	RANGE	SUBDIVISION	EXISTING PLACE OF USE (AC)	PROPOSED PLACE OF USE (AC)	DUTY AC.-FT.
26	18N	28E	NW1/4NE1/4	0.94	2.70	3.5
"	"	"	NE1/4NE1/4	0.87		
"	"	"	SW1/4NE1/4	0.27	4.00	
35	18	28E	SE1/4NE1/4	5.46	0.84	
		TOTAL		7.54	7.54	26.39

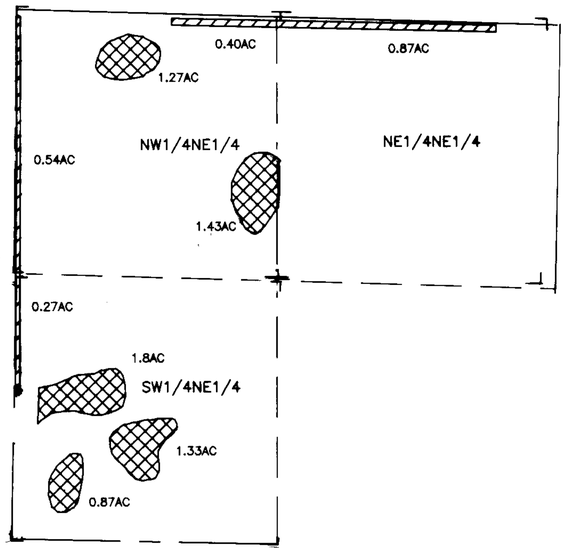

SEC. 26, T.18N., R.28E., M.D.B.&M.
SERIAL NO. 167

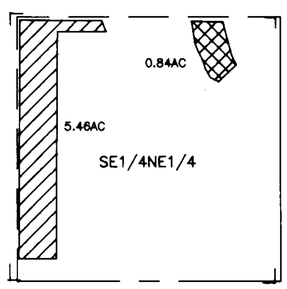

SEC. 35, T.18N., R.28E., M.D.B.&M.
SERIAL NO. 6-5

STATE OF NEVADA
COUNTY OF CHURCHILL } SS

I, BARRY A. FITZPATRICK, BEING FIRST DULY SWORN DEPOSE AND SAY THAT THIS MAP, CONSISTING OF ONE SHEET, HAS BEEN CORRECTLY DRAWN TO THE DESIGNATED SCALE FROM TRUCKEE-CARSON IRRIGATION DISTRICT RECORDS. THAT IT TRULY AND CORRECTLY REPRESENTS THE EXISTING PLACE OF USE AND THE PROPOSED PLACE OF USE OF WATER FROM THE TRUCKEE RIVER AND THE CARSON RIVER IN CHURCHILL COUNTY BY:

ROBERT D. & KATHIE MINNER
APPLICANT

FOR IRRIGATION PURPOSES, THE POINT OF DIVERSION, LAHONTON DAM IS UNCHANGED AND THE BOUNDARY OF ALL LANDS SHOWN BY 40 ACRE SUBDIVSIONS FOR THE AREAS PROPOSED TO BE IRRIGATED, ARE FULLY AND CORRECTLY DESGINATED THEREON.

Barry A. Fitzpatrick 2/21/95
STATE WATER RIGHT SURVEYOR #817 DATE

PROFESSIONAL LAND SURVEYOR STATE OF NEVADA
2/21/95
BARRY A. FITZPATRICK
No. 7809

SUBSCRIBED AND SWORN TO BE BEFORE ME THIS 21 DAY OF February 1995, NOTARY PUBLIC IN AND FOR CHURCHILL COUNTY, NEVADA.

Kathy Robertson 2-21-95
NOTARY PUBLIC DATE

KATHY ROBERTSON
Notary Public - State of Nevada
Appointment Recorded in Churchill County
MY APPOINTMENT EXPIRES APR. 24, 1998

LEGEND :

EXISTING PLACE OF USE

PROPOSED PLACE OF USE

SECTION LINES DEPICTED ON THIS MAP REFLECT FIELD LOCATIONS DETERMINED FROM AERIAL PHOTOGRAPHS BY THE U.S. BUREAU OF RECLAMATION

SECTION CORNERS PROJECTED FROM TCID WATER RIGHT MAPS

N

60755 CERTIFICATE No. 16188 ISSUED 07-11-03

GRAPHIC SCALE
(IN FEET)
1 inch = 400 ft.

NOTE: THIS APPLICATION PLACES ADDITIONAL WATER RIGHTS ON A PORTION OF THE PLACE OF USE OF STATE PERMIT NO. 51000. TEMPORARY MEASURES BEING TAKEN TO ALLOW THE IRRIGATION OF THE SUBJECT PARCEL ARE NOT TO BE CONSTRUED AS AN ADMISSION THAT THE ORIGINAL TRANSFER AS APPROVED BY THE NEVADA STATE ENGINEERS OFFICE IS IN ANY MANNER INVALID UNDER FEDERAL OR STATE LAW. THE APPLICANT RESERVES THE RIGHT TO CONTINUE TO ASSERT THAT THE ORIGINAL TRANSFER IS VALID AND THAT THE APPLICANT IS ENTITLED TO USE THE ORIGINAL WATER RIGHT IN THE MANNER AS REQUESTED AND APPROVED. IN NO WAY ARE THESE TEMPORARY MEASURES TO BE CONSTRUED AS A WITHDRAWAL OF THE PRIOR TRANSFER, OR AS AN ABANDONMENT OR FORFEITURE OF THE ORIGINAL WATER RIGHT.

FILED
FEB 21 1995
STATE ENGINEER'S OFFICE

LUMOS AND ASSOCIATES
CIVIL ENGINEERS
SURVEYORS
MATERIALS TESTING
127 NORTH STREET
FALLON, NEVADA 89406
(702) 423-2186

60755

Amended **MAP**
TO ACCOMPANY APPLICATION TO CHANGE THE PLACE OF USE FOR IRRIGATION WATER UNDER SERIAL NO. 167 & 6-5

BY : **ROBERT D. & KATHIE MINNER**
FROM : **TRUCKEE RIVER & CARSON RIVER**

60755