BASIS OF BEARINGS

BASIS OF BEARING IS THE EAST LINE OF THE NE 1/4 OF SECTION 35, T. 12 N., R. 23 E., M.D.B.&M. WHICH BEARS S 0°42'38"E.

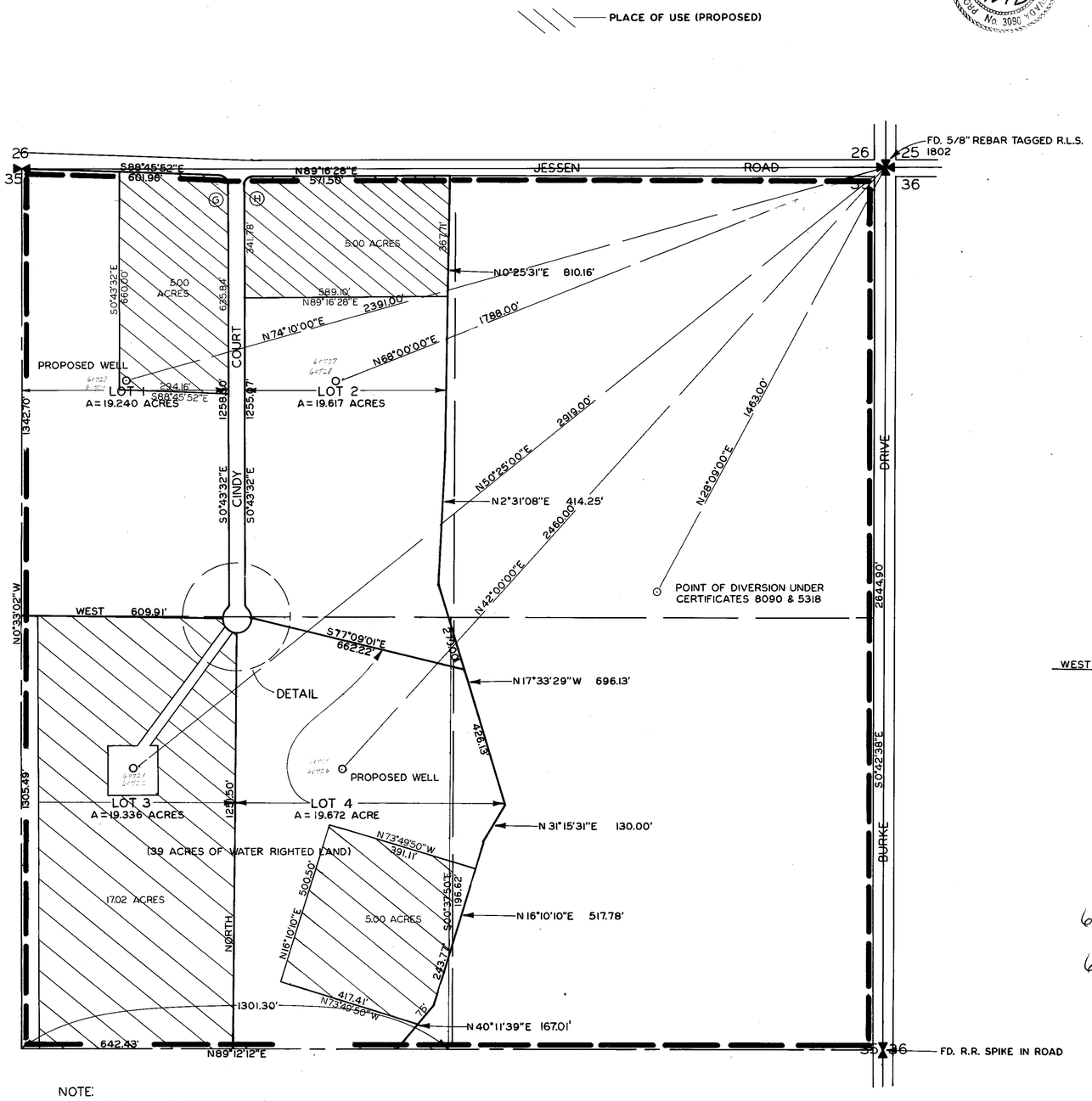

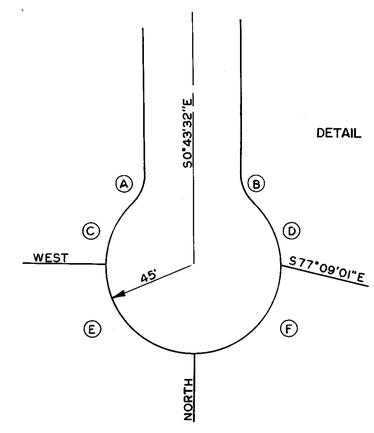

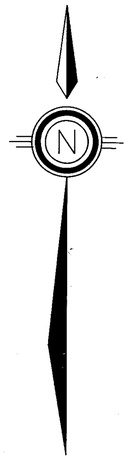

NOTE:
LOT #'S AS PER RECORD MAP #149457 OF LYON COUNTY RECORDS.

EXISTING POINT OF DIVERSION & PLACE OF USE WITHIN THE NE 1/4 OF SECTION 35, T.12 N., R.23 E., M.D.B.&M.

SCALE: 1"=200'

NOTE: EXISTING PLACE OF USE IS LOTS 3 AND 4 OF THIS MAP.

BAR SCALE

0 50 100 200 300 500 700 900 1100 1300

STATE OF NEVADA

S.S.

COUNTY OF

I, WYATT J. OWENS, BEING FIRST DULY SWORN, DEPOSE AND SAY THAT THIS MAP, CONSISTING OF TWO SHEET HAS BEEN CORRECTLY DRAWN TO THE DESIGNATED SCALE FROM FIELD NOTES OF A SURVEY MADE BY ME ON THE 14TH DAY OF MARCH, 1993; THAT IT TRULY AND CORRECTLY REPRESENTS THE PROPOSED LOCATION AND EXTENT OF THE WORKS USED TO DIVERT WATER FROM AND UNDERGROUND SOURCE IN LYON COUNTY BY OWENS, ET AL FOR IRRIGATION PURPOSES. THAT THE PROPOSED POINT OF DIVERSIONS, AND THE BOUNDARY OF ALL LANDS ARE FULLY AND CORRECTLY DESIGNATED THEREON.

Wyatt J. Owens
WYATT J. OWENS,
STATE WATER RIGHT SURVEYOR

PROFESSIONAL LAND SURVEYOR WYATT J. OWENS No. 3090 STATE OF NEVADA 7/2/93

STATE OF NEVADA

S.S.

COUNTY OF

ON THIS 2nd DAY OF July, 1993, PERSONALLY APPEARED BEFORE ME, A NOTARY PUBLIC IN AND FOR SAID COUNTY AND STATE, WYATT J. OWENS, WHO ACKNOWLEDGES THAT HE EXECUTED THE ABOVE INSTRUMENT.

Nancy Rey Jackson
NOTARY PUBLIC

NANCY REY JACKSON
Notary Public — Nevada
Douglas County
My Appointment Expires Dec. 31, 1994

ARC	Δ	R	L
A	46°11'13"	20.00'	16.12'
B	46°11'13"	20.00'	16.12'
C	45°27'28"	45.00'	35.70'
D	46°54'45"	45.00'	36.84'
E	90°00'00"	45.00'	70.69'
F	90°00'00"	45.00'	70.69'
G	88°02'20"	25.00'	38.41'
H	91°57'40"	25.00'	40.13'

60725 CERTIFICATE No. 16234 ISSUED 11/10/03

60726 CERTIFICATE No. 16235 ISSUED 11/10/03

60719 - 60728

PROPOSED POINT OF DIVERSION & PLACE OF USE

SHEET 1 OF 2

FILED MAR - 1 1995 STATE ENGINEER'S OFFICE

MAP TO ACCOMPANY APPLICATION TO CHANGE THE POINT OF DIVERSION AND PLACE OF USE OF A PORTION OF PERMITS # 16629 AND 25895 FOR IRRIGATION PURPOSES BY DAVID & CINDY OWENS, ROBERT F. ALBONICO, STACY T. & SANDRA M. TRIVETT AND MARK J. & MAHREE HAAKONSON

66737 60728 60727 60726 60725 60724 60723 60722 60721 60720 60719

BASIS OF BEARINGS

THE BASIS OF BEARINGS OF THIS MAP IS THE EAST LINE OF SOUTHEAST QUARTER OF SECTION 24, TOWNSHIP 12 NORTH, RANGE 23 EAST, M.D.B.&M. SAID LINE BEARS N0°45'56"W PER RECORD MAP #987778 OF THE OFFICIAL RECORDS OF LYON COUNTY.

PROPOSED PLACE OF USE

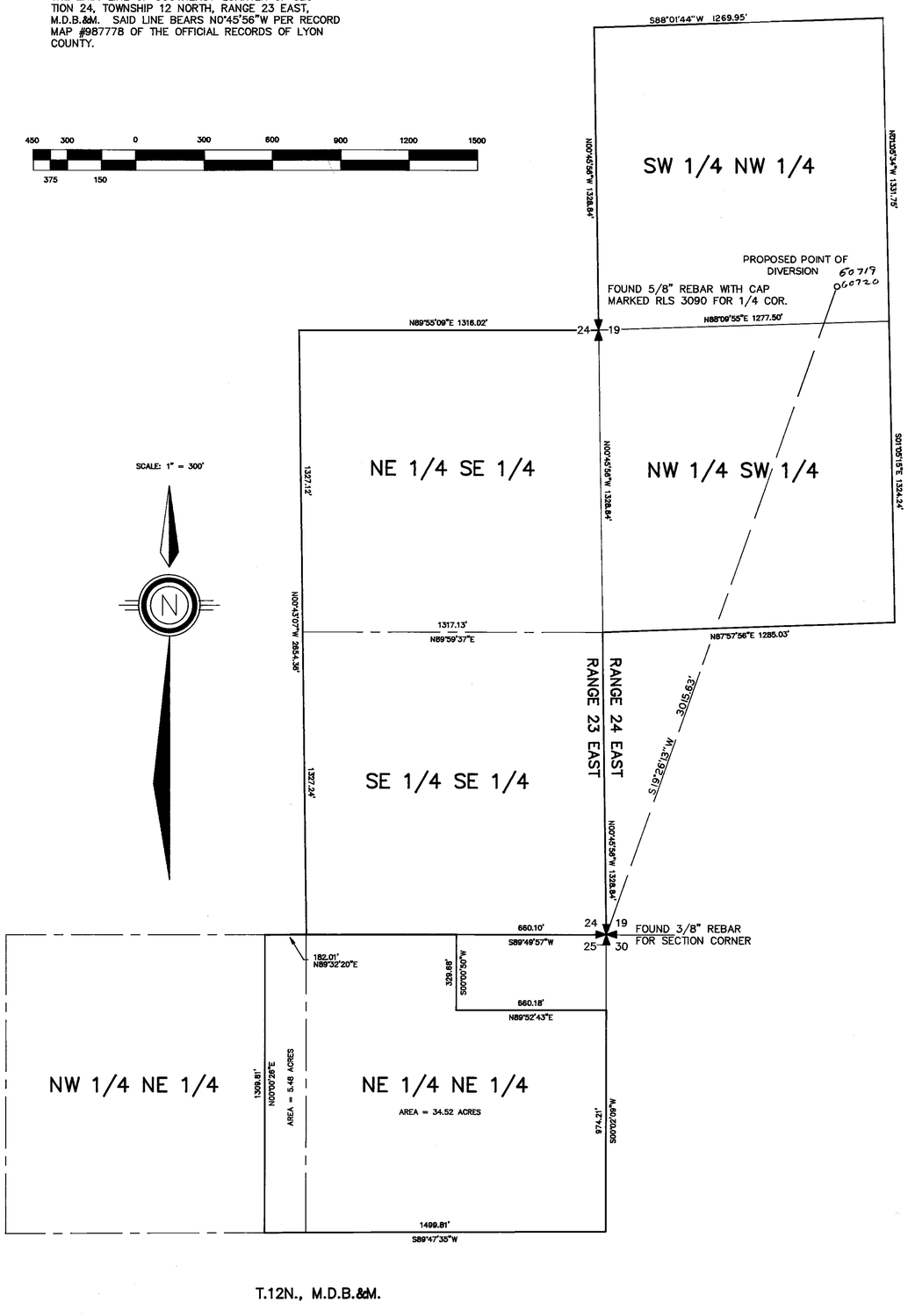

T.12N., M.D.B.&M.

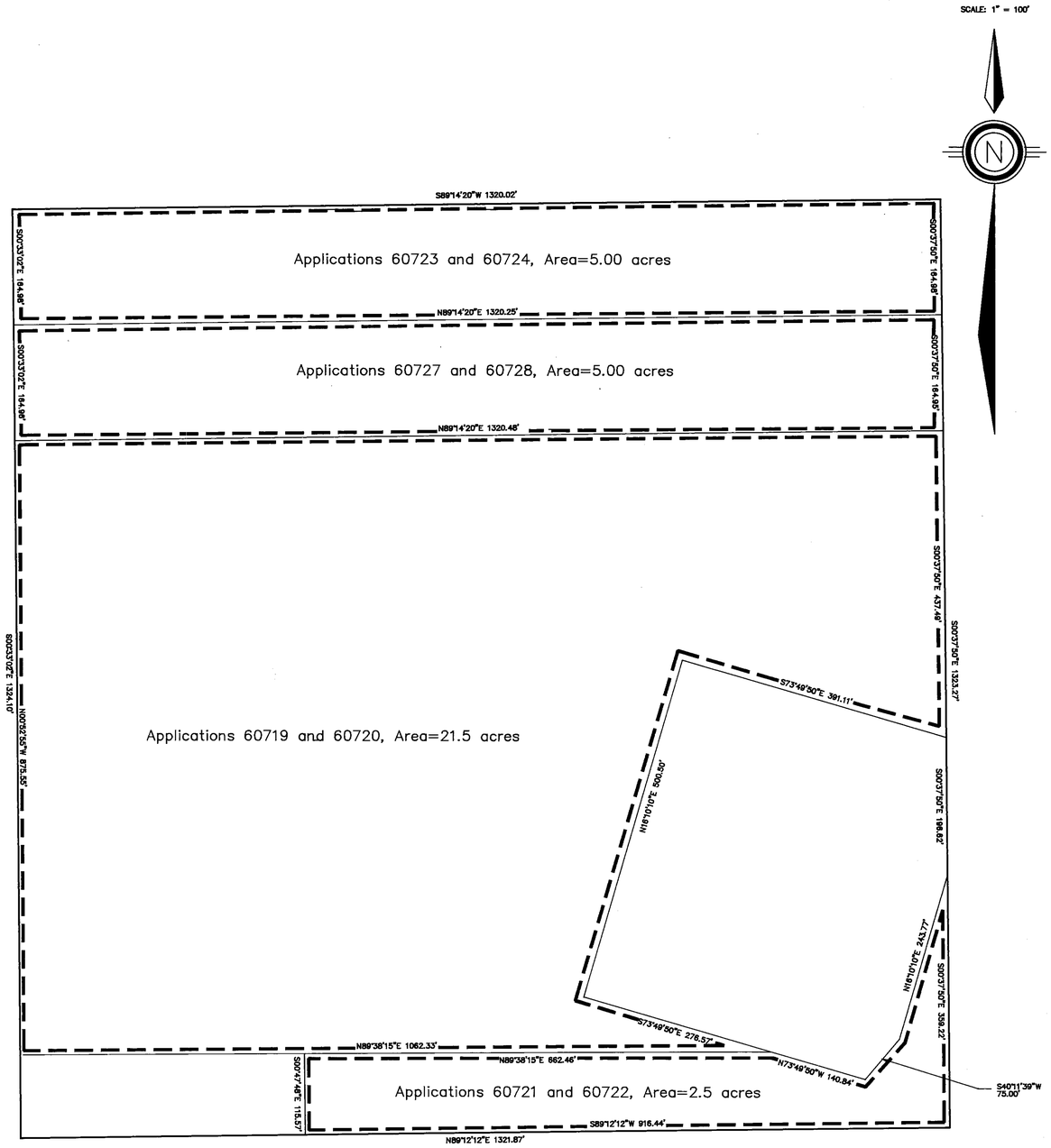

SW1/4 NE1/4 SECTION 35, T.12N., R.23R., M.D.B.&M.

AREAS TO BE STRIPPED

FOR CORNER TIES & BASIS OF BEARINGS, SEE SHEET 1

150 100 0 100 200 300 400 500
125 50

FILED
MAR - 1 1995
STATE ENGINEER'S OFFICE

SHEET 2 OF 2

60728 60727 60726 60725 60724 60723 60722 60721 60720 60719