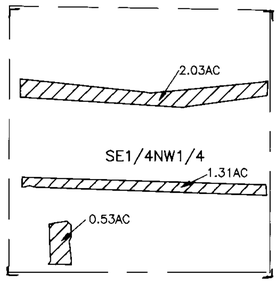

SEC. 30, T.19N., R.29E., M.D.B.&M.
SERIAL NO. 705 & 705–1

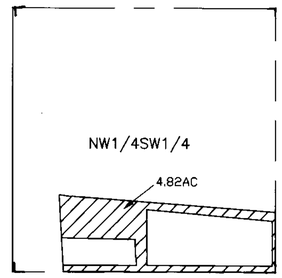

SEC. 24, T.19N., R.28E., M.D.B.&M.
SERIAL NO. 536–B–1, 536–B–2, 536–B–3, 536–B–4, 536–B–5 & 536–B–6

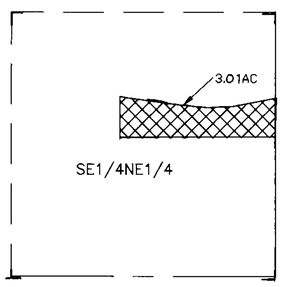

SEC. 25, T.19N., R.26E., M.D.B.&M.
SERIAL NO. 342–1

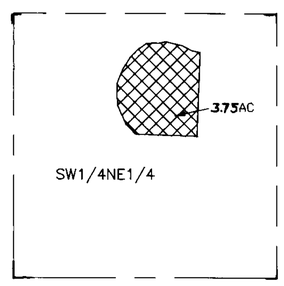

SEC. 35, T.19N., R.26E., M.D.B.&M.
SERIAL NO. 342–1

ACREAGE

SECTION	TOWNSHIP	RANGE	SUBDIVISION	EXISTING PLACE OF USE (AC)	PROPOSED PLACE OF USE (AC)	DUTY AC.–FT.
30	19N	29E	SE1/4NW1/4	3.87		3.5
24	19N	28E	NW1/4SW1/4	4.82		3.5
35	19N	26E	SW1/4NE1/4		3.75	4.5
25	19N	26E	SE1/4NE1/4		3.01	4.5
			TOTAL	8.69	**6.76**	30.42

STATE OF NEVADA
COUNTY OF CHURCHILL } SS

I, BARRY A. FITZPATRICK, BEING FIRST DULY SWORN DEPOSE AND SAY THAT THIS MAP, CONSISTING OF ONE SHEET, HAS BEEN CORRECTLY DRAWN TO THE DESIGNATED SCALE FROM TRUCKEE–CARSON IRRIGATION DISTRICT RECORDS. THAT IT TRULY AND CORRECTLY REPRESENTS THE EXISTING PLACE OF USE AND THE PROPOSED PLACE OF USE OF WATER FROM THE TRUCKEE RIVER AND THE CARSON RIVER IN CHURCHILL COUNTY BY:

KENNETH K. KENT TRUST
APPLICANT

FOR IRRIGATION PURPOSES, THE POINT OF DIVERSION, LAHONTON DAM IS UNCHANGED AND THE BOUNDARY OF ALL LANDS SHOWN BY 40 ACRE SUBDIVSIONS FOR THE AREAS PROPOSED TO BE IRRIGATED, ARE FULLY AND CORRECTLY DESGINATED THEREON.

Barry A. Fitzpatrick 11/28/94
STATE WATER RIGHT SURVEYOR #817 DATE

PROFESSIONAL LAND SURVEYOR STATE OF NEVADA
11/28/94
BARRY A. FITZPATRICK
No. 7809

SUBSCRIBED AND SWORN TO BE BEFORE ME THIS 28 DAY OF November 1994, NOTARY PUBLIC IN AND FOR CHURCHILL COUNTY, NEVADA.

Kathy Robertson 11-28-94
NOTARY PUBLIC DATE

KATHY ROBERTSON
Notary Public - State of Nevada
Appointment Recorded in Churchill County
MY APPOINTMENT EXPIRES APR. 24, 1996

LEGEND :

EXISTING PLACE OF USE

PROPOSED PLACE OF USE

SECTION LINES PROJECTED FROM TCID WATER RIGHT MAPS

N

GRAPHIC SCALE
400 0 200 400 800 1600
(IN FEET)
1 inch = 400 ft.

FILED
DEC 14 1994
STATE ENGINEER'S OFFICE

60691

LUMOS AND ASSOCIATES
CIVIL ENGINEERS
SURVEYORS
MATERIALS TESTING
137 KEDDIE STREET
FALLON, NEVADA 89406
(702) 423-2188

MAP
TO ACCOMPANY APPLICATION TO CHANGE THE PLACE OF USE FOR IRRIGATION WATER UNDER SER. NOS. 342–1, 536–B–1, 705, 705–1, 536–B–2, 536–B–3, 536–B–4, 536–B–5 & 536–B–6

BY : **KENNETH K. KENT TRUST**
FROM : **TRUCKEE RIVER & CARSON RIVER**

60691