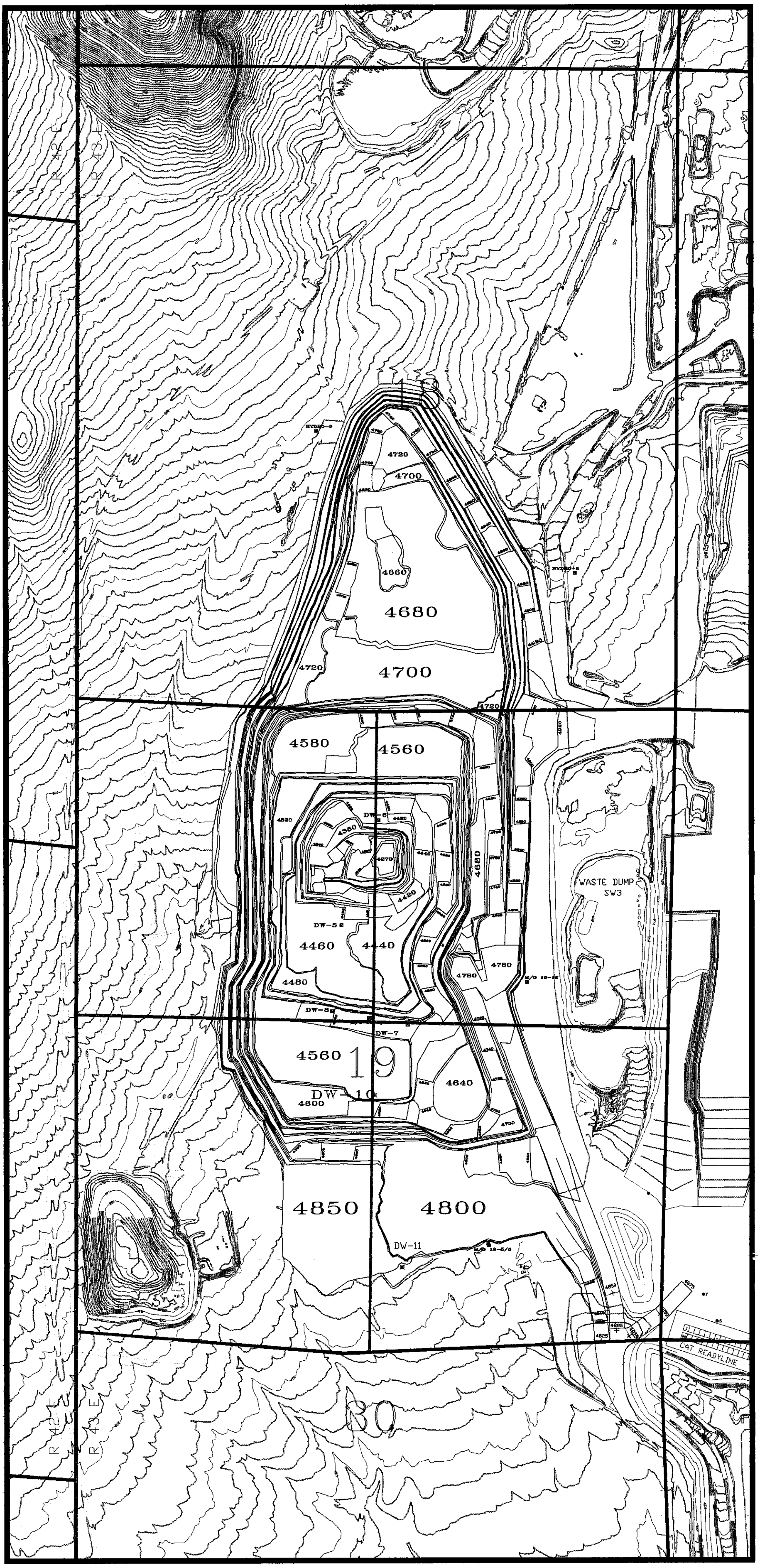

SANTA FE PACIFC GOLD CORP. - TWIN CREEKS MINE

MINE SITE MAP

PUMPING WELL DW-10 LOCATION NW1/4 SE1/4, SECTION 19, T.39N. R43E.

FILED
NOV 28 1994
STATE ENGINEER'S OFFICE

60681 T

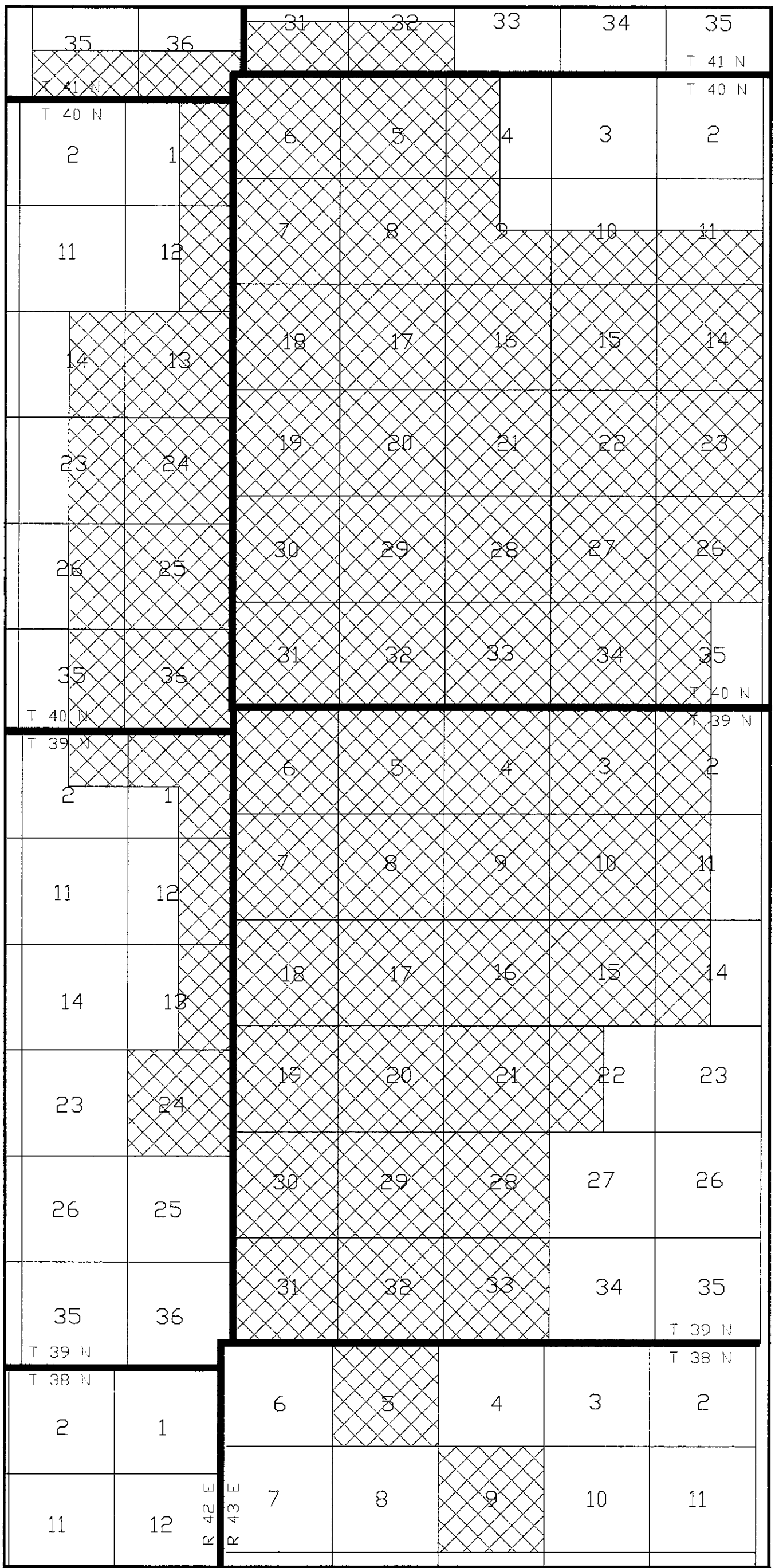

SANTA FE PACIFIC GOLD CORP. - TWIN CREEKS MINE

PROPOSED PLACE OF USE MAP 60681 T

FILED
NOV 28 1994
STATE ENGINEER'S OFFICE

C:\WATER\CAD\PLACEB

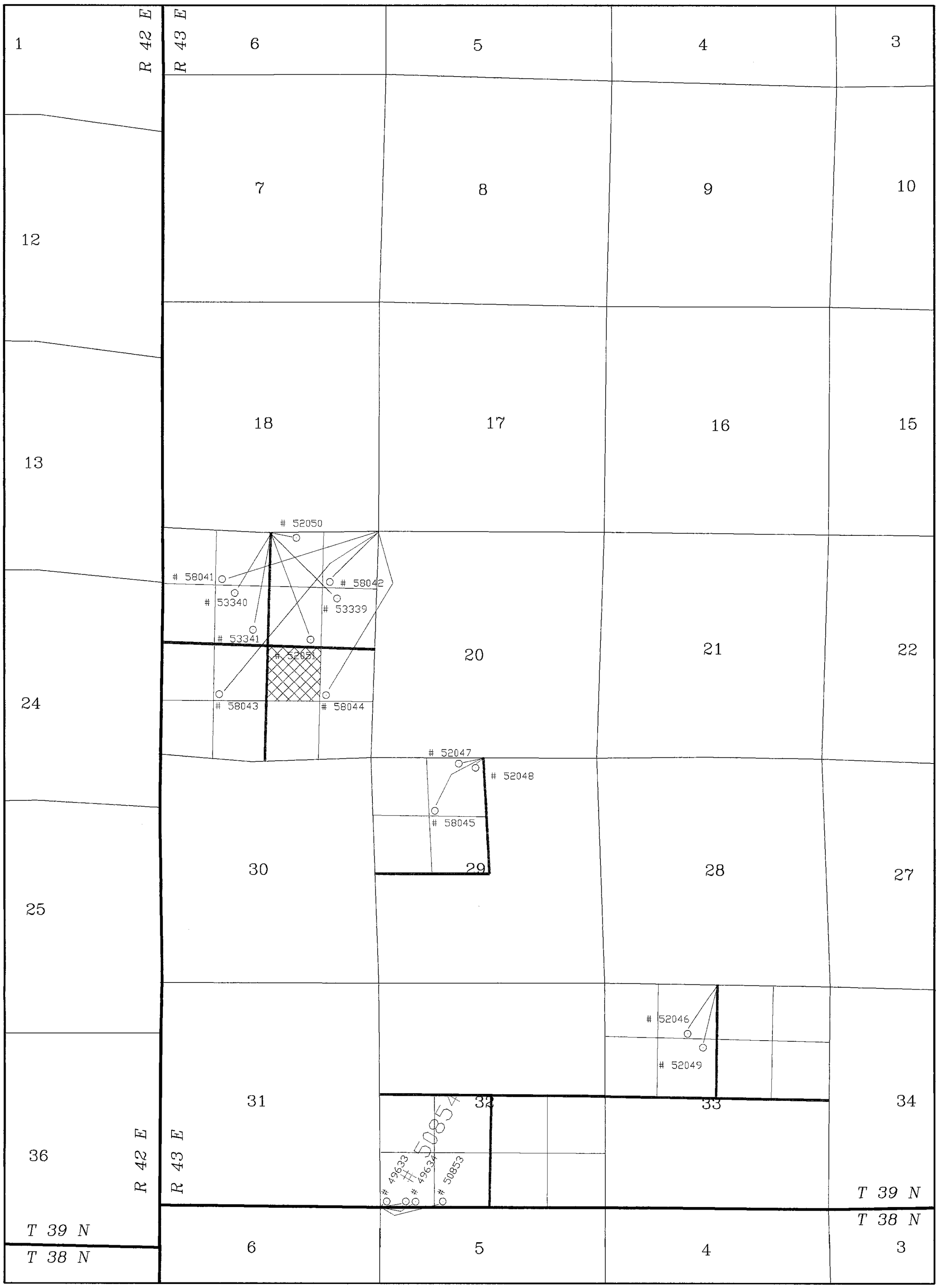

SANTA FE PACIFIC GOLD CORPORATION

TWIN CREEKS MINE

PERMITS WITH POINTS OF DIVERSION MAP

FILED
NOV 28 1994
STATE ENGINEER'S OFFICE

NOT TO SCALE

C:\WATER\CAD

60681 T