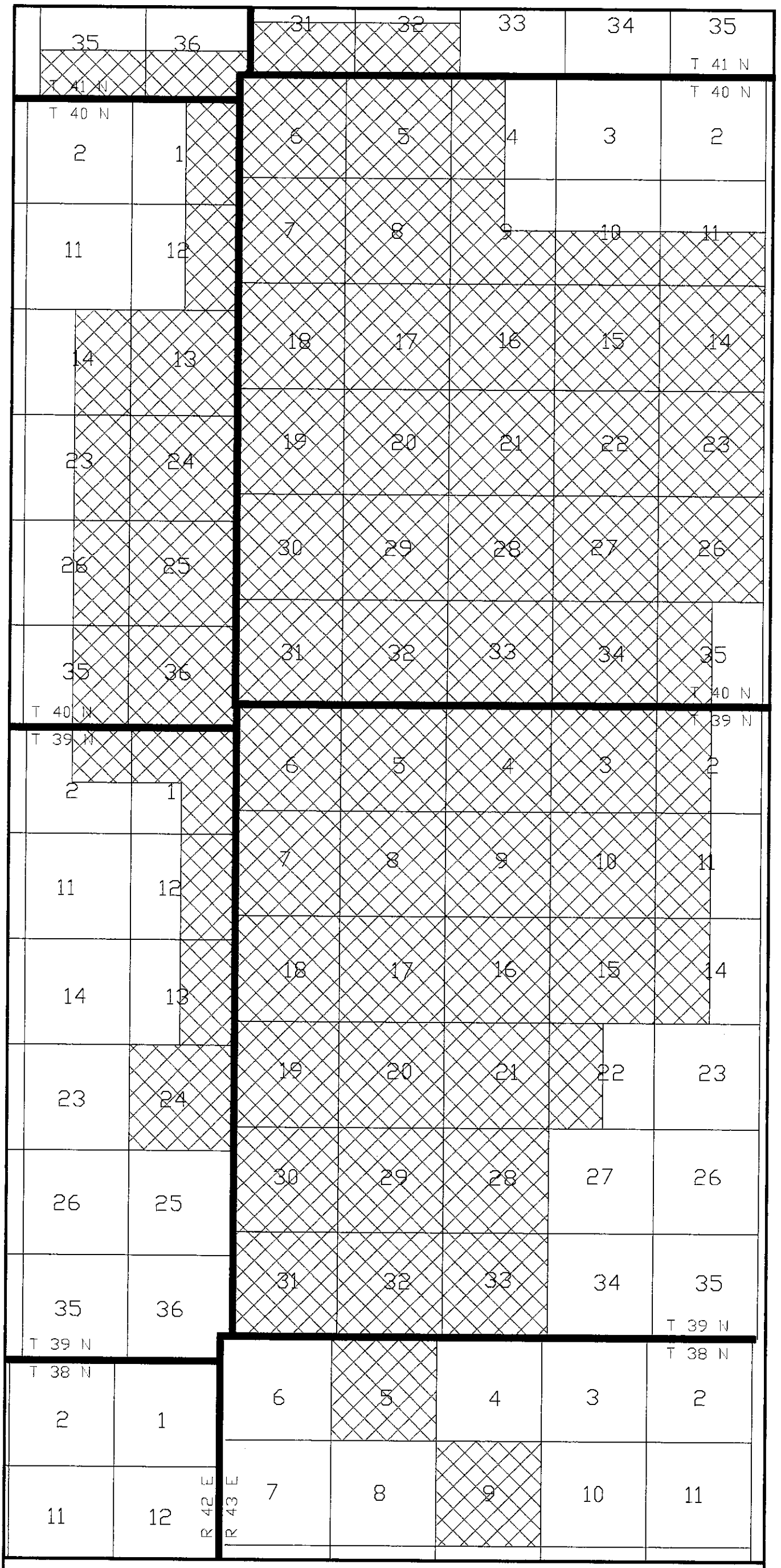

SANTA FE PACIFIC GOLD CORP. - TWIN CREEKS MINE

PROPOSED PLACE OF USE MAP

FILED
NOV 28 1994
STATE ENGINEER'S OFFICE

60679 T

C:\WATER\CAD\PLACEB

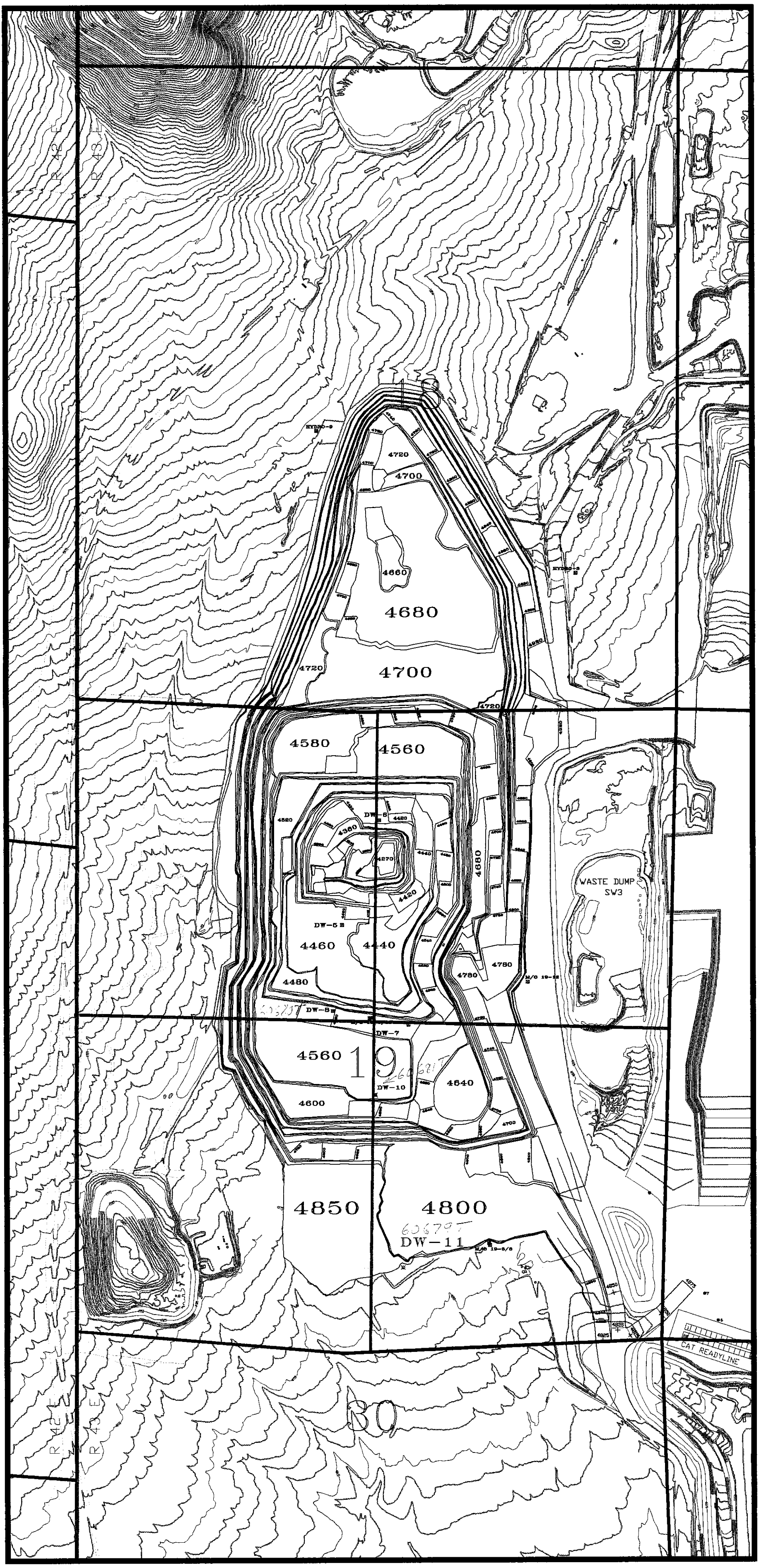

SANTA FE PACIFC GOLD CORP. - TWIN CREEKS MINE

MINE SITE MAP

PUMPING WELL DW-11 LOCATION SW1/4 SE1/4, SECTION 19, T.39N. R43E.

FILED
NOV 28 1994
STATE ENGINEER'S OFFICE

60679 T

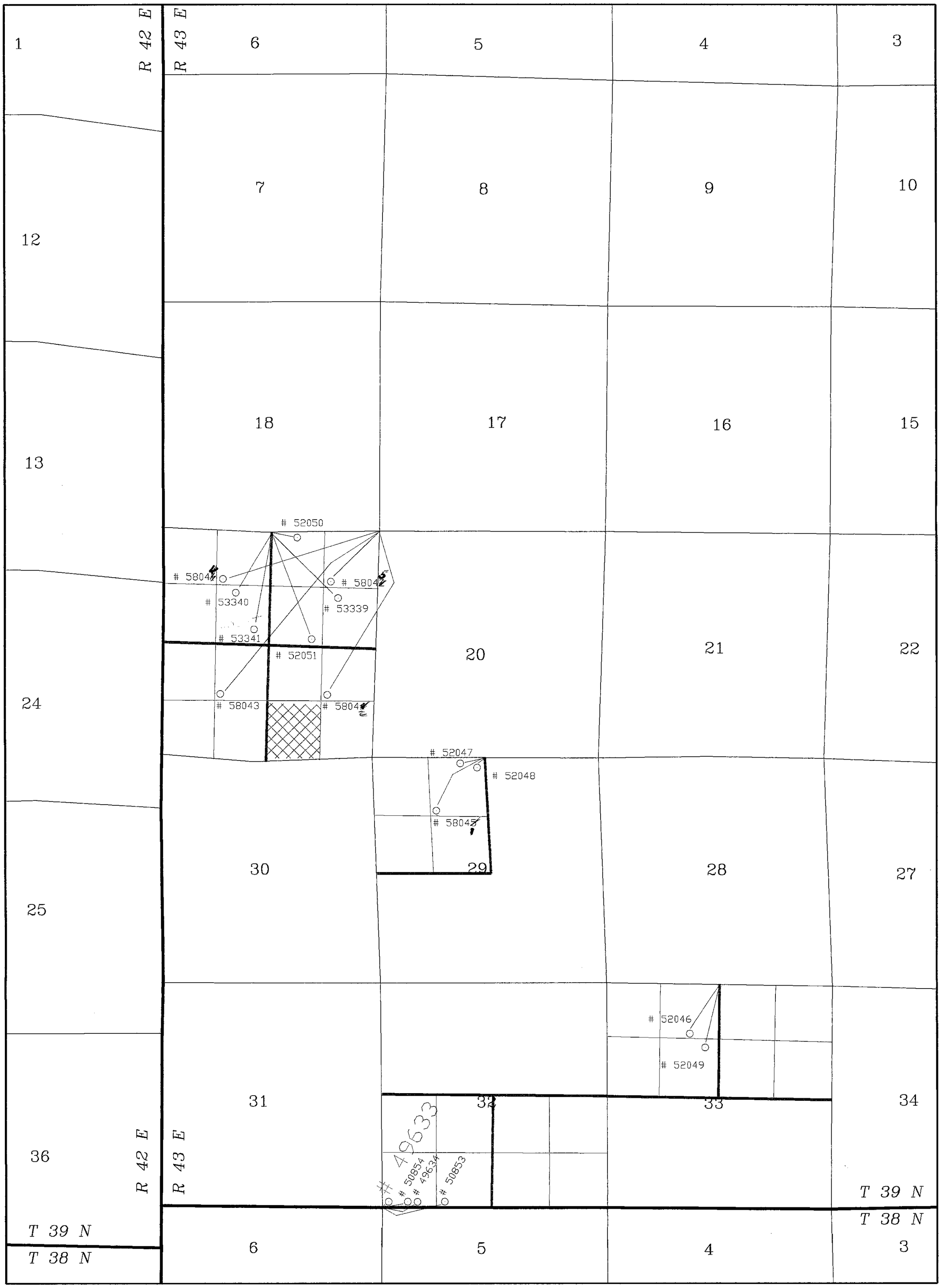

SANTA FE PACIFIC GOLD CORPORATION

TWIN CREEKS MINE

PERMITS WITH POINTS OF DIVERSION MAP

FILED
NOV 28 1994
STATE ENGINEER'S OFFICE

C:\WATER\CAD

NOT TO SCALE

60679 T