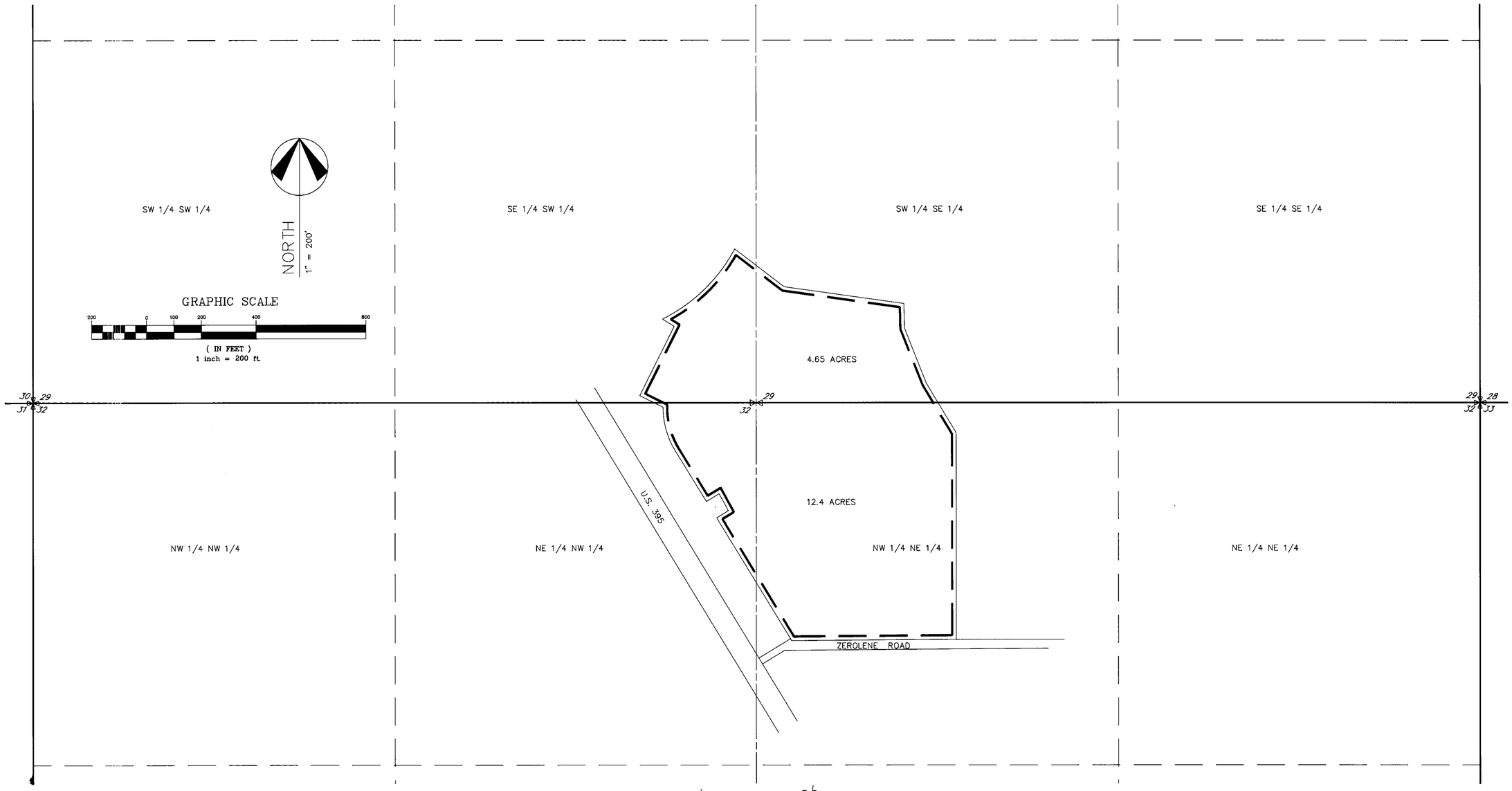

STATE OF NEVADA
SS
DOUGLAS COUNTY

I, BENNETT JAMES VASEY, BEING FIRST DULY SWORN, DEPOSE AND SAY THAT THIS MAP CONSISTING OF FOUR SHEETS, HAS BEEN CORRECTLY DRAWN TO THE DESIGNATED SCALE, FROM FIELD NOTES OF A SURVEY MADE UNDER MY SUPERVISION ON THE 18TH DAY OF OCTOBER, 1994; THAT IT TRULY AND CORRECTLY REPRESENTS THE PROPOSED LOCATION AND EXTENT OF THE WORKS USED TO DIVERT WATER FROM THE CARSON RIVER IN DOUGLAS COUNTY, NEVADA, BY DONALD E. BENTLY, FOR IRRIGATION PURPOSES AND OTHER PURPOSES AS DECREED, THAT THE POINT OF DIVERSION, THE LOCATION AND EXTENT OF LANDS OWNED OR CONTROLLED BY DONALD E. BENTLY UPON WHICH WATER IS USED, TOGETHER WITH THE AREA IN EACH 40 ACRE SUBDIVISION ARE FULLY AND CORRECTLY DESIGNATED THEREON.

BJ Vasey
STATE WATER RIGHTS SURVEYOR NO. 306

SUBSCRIBED AND SWORN TO BEFORE ME THIS 22nd DAY OF November, 1994
NOTARY PUBLIC IN AND FOR DOUGLAS COUNTY, NEVADA.

Karen Leet
NOTARY PUBLIC

KAREN LEET
Notary Public - Nevada
Douglas County
My Appointment Expires Aug. 27, 1998

REGISTERED LAND SURVEYOR STATE OF NEVADA
BENNETT J VASEY
No 1586
22 NOV 94

vasey engineering
1478 4th street
minden, nevada 89423
702-782-8382 fax 702/782-7051
1215 4th avenue, suite 1400
seattle, washington 98161
206/682-8264 fax 206/682-8491

9400301 OTHER.DWG RDF 10/94

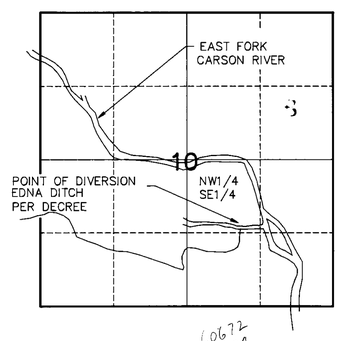

pod 60672
60679
60675

PROPOSED POINT OF DIVERSION
FOR SECTION 10
T12N, R20E
NO SCALE

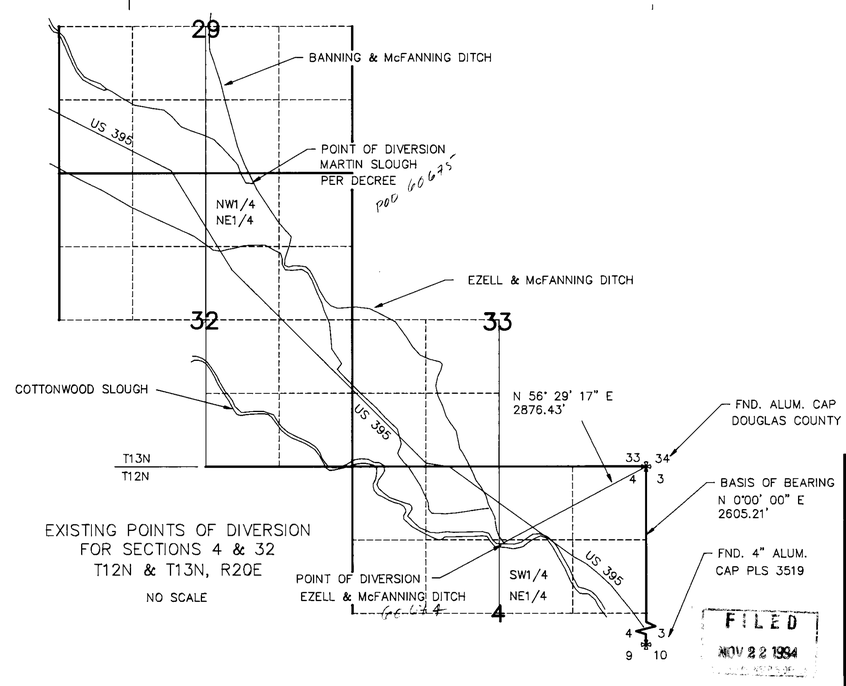

EXISTING POINTS OF DIVERSION
FOR SECTIONS 4 & 32
T12N & T13N, R20E
NO SCALE

FILED
NOV 22 1994

EXISTING PLACE OF USE
OF CARSON RIVER CLAIMS
397 AND 419.

PORTIONS OF SECTIONS 29,& 32
T13N, R20E, MDB& M, DOUGLAS COUNTY
NEVADA
60672 - 60675

MAP
TO ACCOMPANY APPLICATIONS TO
CHANGE THE POINT OF DIVERSION AND
CHANGE THE PLACE OF USE OF
WATER HERETOFORE APPROPRIATED
UNDER CARSON RIVER CLAIMS
397 AND 419
BY
DONALD E. BENTLY

FROM THE EAST FORK
OF THE CARSON RIVER
IN DOUGLAS COUNTY, NEVADA

74513 74512 74510 60675 60674 60673 60672

SEE SHEET 2 OF 4

EXISTING PLACE OF USE
TOWNSHIP 12 NORTH, RANGE 20 EAST

SEC	NW1/4 NW1/4	NE1/4 NW1/4	SW1/4 NW1/4	SE1/4 NW1/4	NW1/4 NE1/4	NE1/4 NE1/4	SW1/4 NE1/4	SE1/4 NE1/4	NW1/4 SW1/4	NE1/4 SW1/4	SW1/4 SW1/4	SE1/4 SW1/4	NW1/4 SE1/4	NE1/4 SE1/4	SW1/4 SE1/4	SE1/4 SE1/4	TOTAL ACREAGE
20						11.5	13.2	40.0		14.7		28.0	30.0	40.0	40.0	40.0	255.4
21	6.7	1.5	40.0	28.7					127.5								204.4
28	10.1		39.8	33.4					34.3	8.6	7.0						133.2
29	5.0	35.7	1.5	34.1	38.1	40.0	26	40.0						14.9		17.0	252.3
32						11.0		11.4									22.4
33	10.0		12.1														22.1

ALL VALUES IN ACRES

TOTAL 889.8 AC

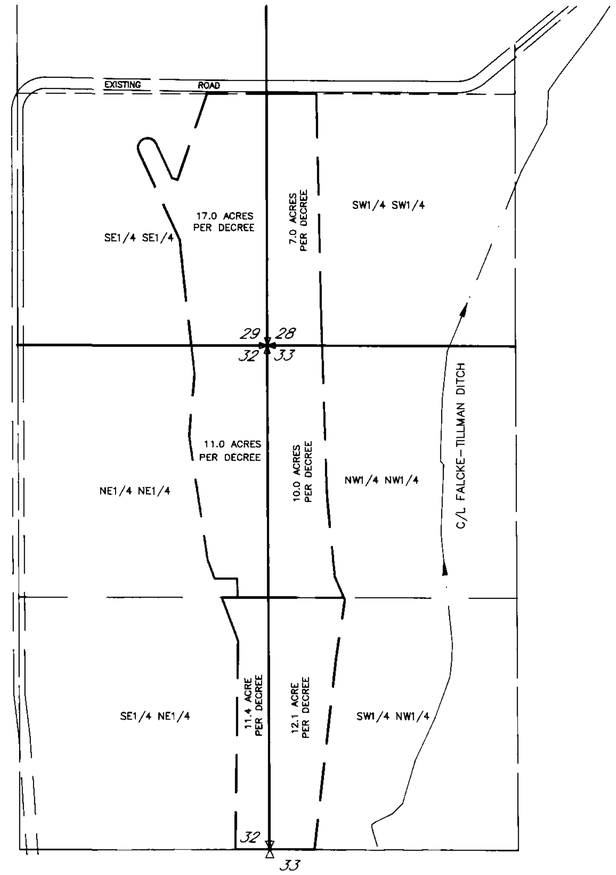

EXISTING PLACE OF USE
CARSON RIVER CLAIMS
547, and 548.

N

SCALE 1"=400'

GRAPHIC SCALE

400 0 200 400 800 1600

(IN FEET)
1 inch = 400 ft.

STATE OF NEVADA
DOUGLAS COUNTY SS

I, BENNETT JAMES VASEY, BEING FIRST DULY SWORN, DEPOSE AND SAY THAT THIS MAP CONSISTING OF FOUR SHEETS, HAS BEEN CORRECTLY DRAWN TO THE DESIGNATED SCALE, FROM FIELD NOTES OF A SURVEY MADE UNDER MY SUPERVISION ON THE 18TH DAY OF OCTOBER, 1994; THAT IT TRULY AND CORRECTLY REPRESENTS THE PROPOSED LOCATION AND EXTENT OF THE WORKS USED TO DIVERT WATER FROM THE CARSON RIVER IN DOUGLAS COUNTY, NEVADA, BY DONALD E. BENTLY, FOR IRRIGATION PURPOSES AND OTHER PURPOSES AS DECREED, THAT THE POINT OF DIVERSION, THE LOCATION AND EXTENT OF LANDS OWNED OR CONTROLLED BY DONALD E. BENTLY UPON WHICH WATER IS USED, TOGETHER WITH THE AREA IN EACH 40 ACRE SUBDIVISION ARE FULLY AND CORRECTLY DESIGNATED THEREON.

B J Vasey
STATE WATER RIGHTS SURVEYOR NO. 306

SUBSCRIBED AND SWORN TO BEFORE ME THIS 22nd DAY OF November, 1994
NOTARY PUBLIC IN AND FOR DOUGLAS COUNTY, NEVADA.

Karen Leet
NOTARY PUBLIC

KAREN LEET
Notary Public — Nevada
Douglas County
My Appointment Expires Aug. 27, 1996

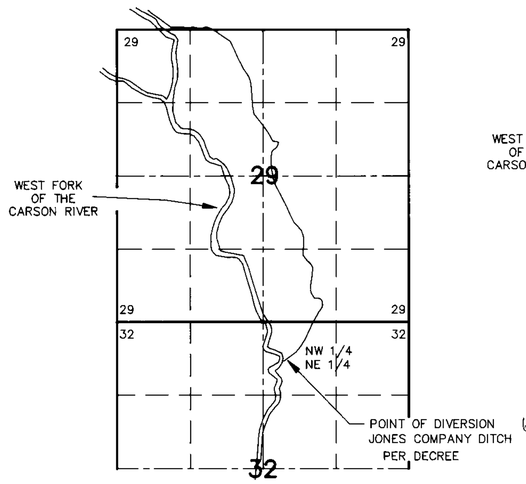

EXISTING POINTS OF DIVERSION
FOR SECTION 32
T12N, R20E

NO SCALE

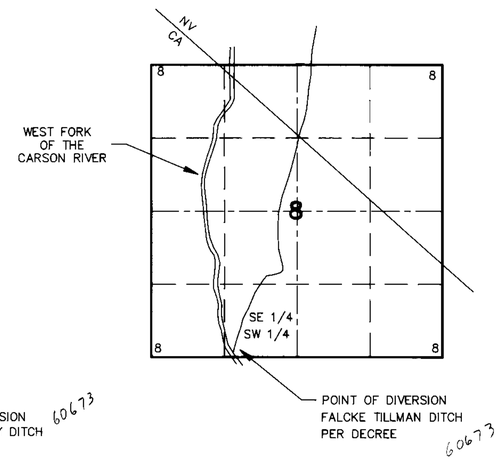

EXISTING POINT OF DIVERSION
FOR SECTION 8
T11N, R20E

NO SCALE

PROFESSIONAL LAND SURVEYOR STATE OF NEVADA
BENNETT J VASEY
No. 1586
22 NOV 94

PORTIONS OF SECTIONS
28, 29, 32, & 33, T12N, R20E, MDB& M
DOUGLAS COUNTY, NEVADA

SHEET NO. 1 OF 4 SHEETS

MAP
TO ACCOMPANY APPLICATIONS TO CHANGE THE PLACE OF USE OF WATER HERETOFORE APPROPRIATED UNDER CARSON RIVER CLAIMS 263, 397, 419, 547, 548, 549, 550, 551, AND, 568
BY
DONALD E. BENTLY
FROM THE WEST AND EAST FORKS OF THE CARSON RIVER IN DOUGLAS COUNTY, NEVADA

vasey engineering
1478 4th street
minden, nevada 89423
702-782-2362 fax 702/782-7051
1215 4th avenue, suite 1400
seattle, washington 98161
206/682-8284 fax 206/682-6491

EXISTING.DWG RDF 9400301 10/94

FILED
NOV 22 1994
STATE ENGINEER'S OFFICE

60675 60674 60673 60672

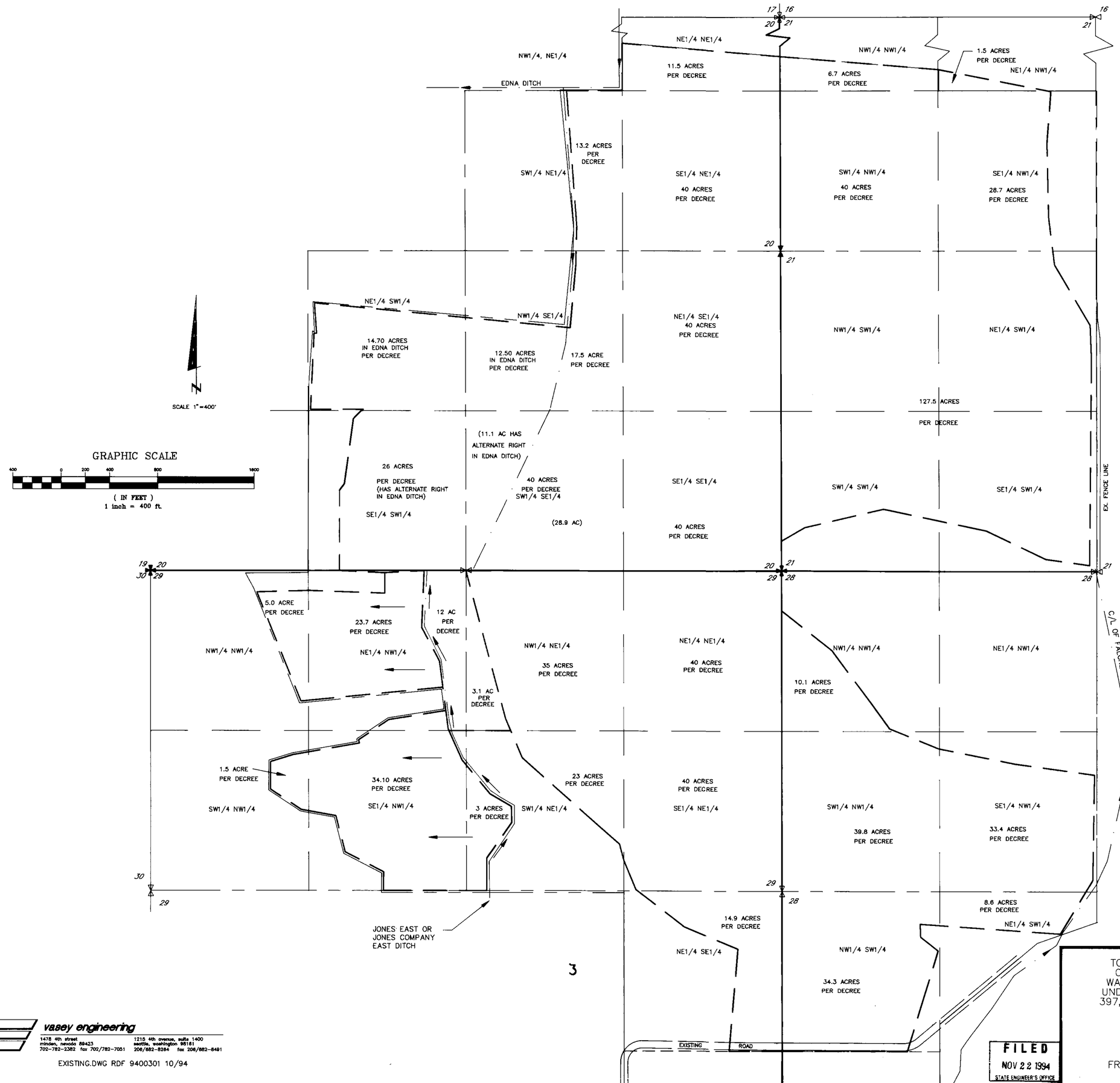

EXISTING PLACE OF USE
CARSON RIVER CLAIMS 263, 547, 548, 549, 550, 551, AND, 568.

PORTIONS OF SECTIONS 20, 21, 28, & 29, T12N, R20E, MDB&M, DOUGLAS COUNTY, NEVADA

PROFESSIONAL LAND SURVEYOR STATE OF NEVADA BENNETT J VASEY No. 1586
22 NOV 94

SHEET NO. 2 OF 4 SHEETS

MAP
TO ACCOMPANY APPLICATIONS TO CHANGE THE PLACE OF USE OF WATER HERETOFORE APPROPRIATED UNDER CARSON RIVER CLAIMS 263, 397, 419, 547, 548, 549, 550, 551, AND, 568
BY
DONALD E. BENTLY
FROM THE WEST AND EAST FORKS OF THE CARSON RIVER IN DOUGLAS COUNTY, NEVADA

FILED
NOV 22 1994
STATE ENGINEER'S OFFICE

vasey engineering
1478 4th street minden, nevada 89423 702-782-2382 fax 702/782-7051
1215 4th avenue, suite 1400 seattle, washington 98161 206/682-8284 fax 206/682-8491

EXISTING.DWG RDF 9400301 10/94

3

60675 60674 60673 60672

SEE SHEET 4 OF 4

PROPOSED PLACE OF USE – T12N, R20E, MDB&M

SEC	NW1/4 NW1/4	NE1/4 NW1/4	SW1/4 NW1/4	SE1/4 NW1/4	NW1/4 NE1/4	NE1/4 NE1/4	SW1/4 NE1/4	SE1/4 NE1/4	NW1/4 SW1/4	NE1/4 SW1/4	SW1/4 SW1/4	SE1/4 SW1/4	NW1/4 SE1/4	NE1/4 SE1/4	SW1/4 SE1/4	SE1/4 SE1/4	TOTAL ACREAGE
20						1.97	6.24	38.44		11.66		24.86	7.36	38.71	36.64	36.91	202.79
21	0.40		31.87	35.20					35.35	28.24	26.29	33.39	0.08		0.12		190.94
28	17.22	23.91	36.45	39.51					25.51	14.86	30.62						188.08
29	5.48	26.00	2.18	30.04	34.34	37.65	4.22	33.43						21.46		24.54	219.34
32						24.84		33.58									58.42
33	22.95		24.33														47.28
															TOTAL		906.85

ALL FIGURES IN ACRES

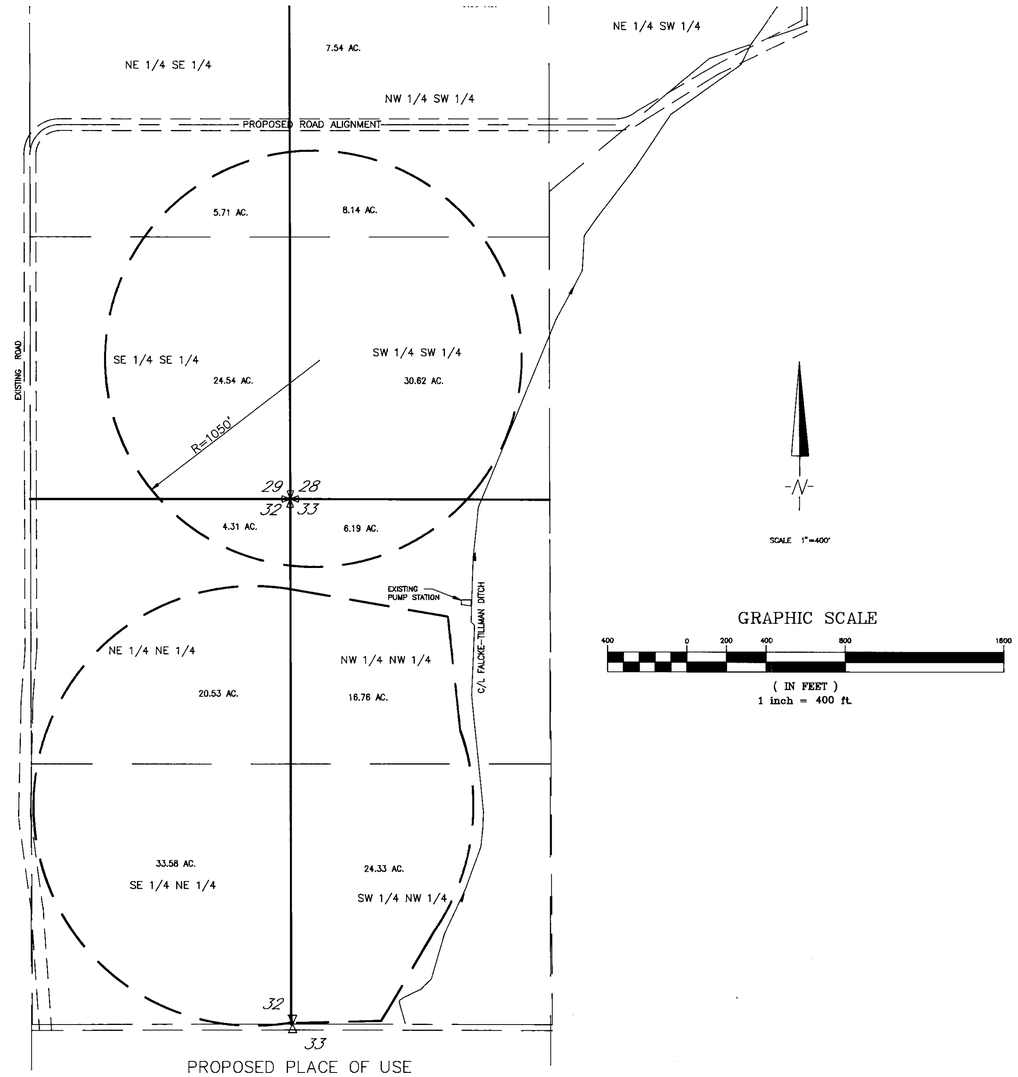

PROPOSED PLACE OF USE
OF CARSON RIVER CLAIMS
547, 548, 549, 550, 551,
AND 568.

PORTIONS OF SECTIONS 28, 29, 32, & 33
T12N, R20E, MDB& M, DOUGLAS COUNTY
NEVADA

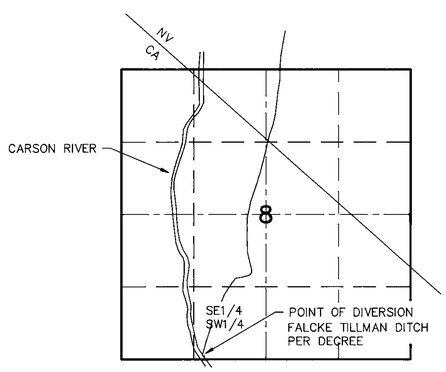

EXISTING POINT OF DIVERSION
FOR SECTION 8
T11N, R20E
NO SCALE

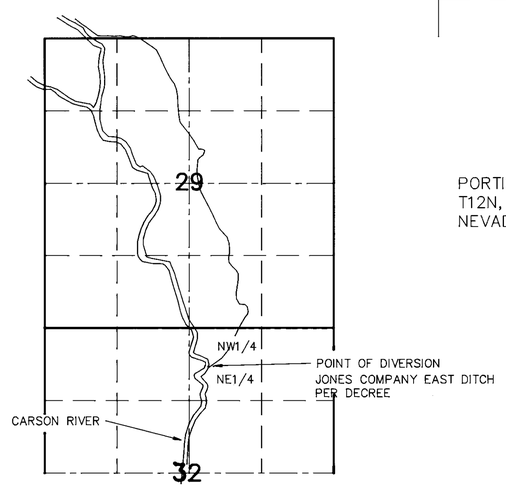

EXISTING POINTS OF DIVERSION
FOR SECTION 32
T12N, R20E
NO SCALE

22 NOV 94

SHEET NO. 3 OF 4 SHEETS

MAP
TO ACCOMPANY APPLICATIONS TO
CHANGE THE PLACE OF USE OF
WATER HERETOFORE APPROPRIATED
UNDER CARSON RIVER CLAIMS 263,
397, 419, 547, 548, 549, 550, 551,
AND, 568
BY

DONALD E. BENTLY

FROM THE WEST AND EAST FORKS
OF THE CARSON RIVER
IN DOUGLAS COUNTY, NEVADA

FILED
NOV 22 1994
STATE ENGINEER'S OFFICE

vasey engineering
1478 4th street
minden, nevada 89423
702-782-2382 fax 702/782-7051
1215 4th avenue, suite 1400
seattle, washington 98161
206/682-8264 fax 206/682-8491

PROPOSED.DWG XREF: JONES, TILLMAN 9400301 RDF 10/94

74511 60675 60674 60673 60672

SHEET NO. 3 OF 4 SHEETS

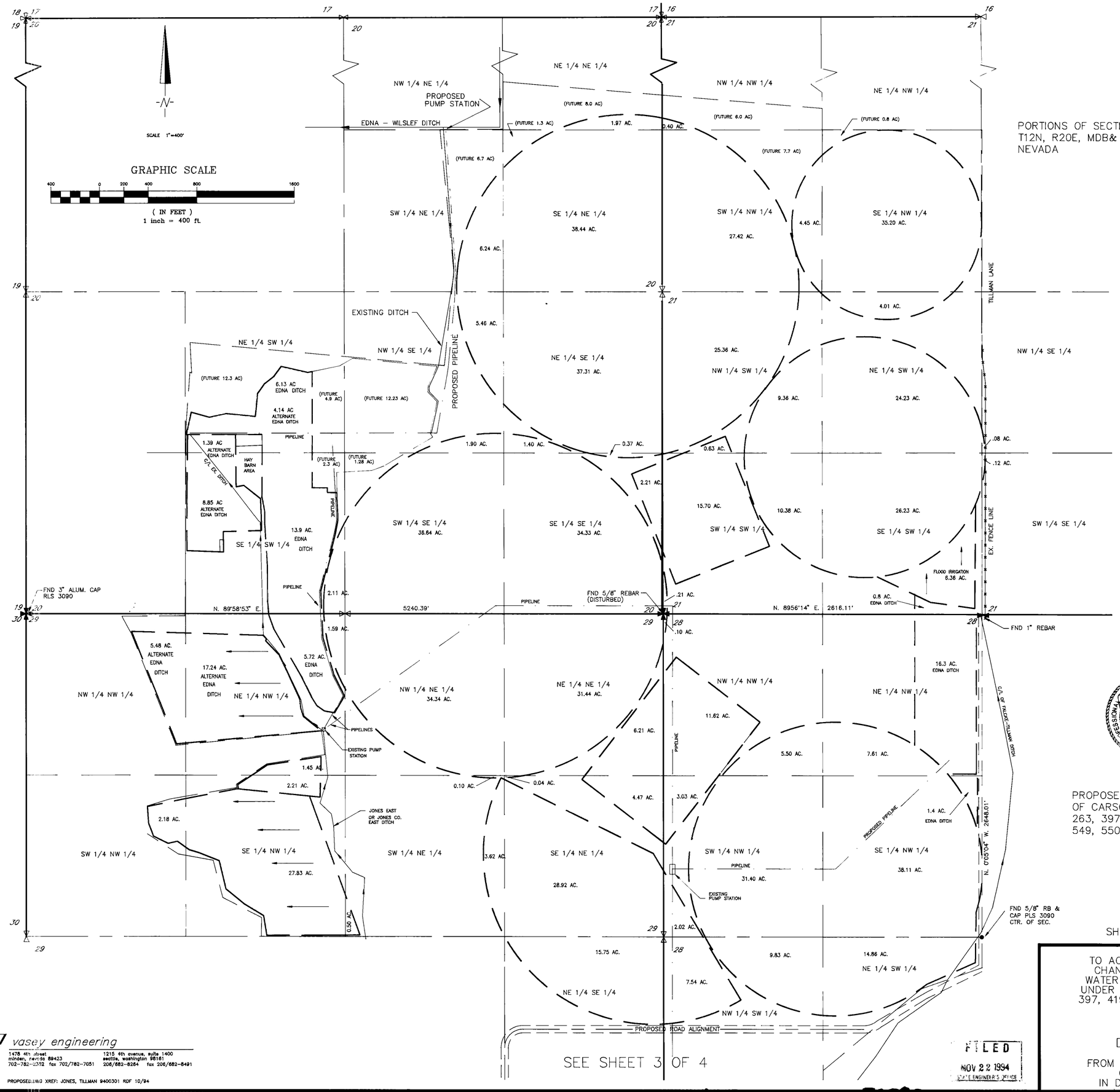

PROFESSIONAL LAND SURVEYOR
BENNETT J. VASEY
No. 1586
STATE OF NEVADA
22 NOV 94

PROPOSED PLACE OF USE
OF CARSON RIVER CLAIMS
263, 397, 419, 547, 548,
549, 550, 551, AND 568.

SHEET NO. 4 OF 4 SHEETS

MAP
TO ACCOMPANY APPLICATIONS TO
CHANGE THE PLACE OF USE OF
WATER HERETOFORE APPROPRIATED
UNDER CARSON RIVER CLAIMS 263,
397, 419, 547, 548, 549, 550, 551,
AND 568
BY

DONALD E. BENTLY

FROM THE WEST AND EAST FORKS
OF THE CARSON RIVER
IN DOUGLAS COUNTY, NEVADA

vasey engineering
1478 4th street
minden, nevada 89423
702-782-2352 fax 702/782-7051
1215 4th avenue, suite 1400
seattle, washington 98161
206/682-8264 fax 206/682-8491

PROPOSED.DWG XREF: JONES, TILLMAN 9400301 RDF 10/94

FILED
NOV 22 1994
STATE ENGINEER'S OFFICE

74512 74511 74510 60675 60674 60673 60672