PROPOSED CULTURAL MAP TABULATION

APPLICATION NUMBER	SEC TION	SUBDIVISION	TOWNSHIP	RANGE	CULTIVATED ACREAGE	DESCRIPTION OF CULTURE	DATE OF FIRST CULTURE
		NEW PLACE OF USE FOR CLAIM # 524					
60514	35	SE¼ SW¼	19N.	19E.	0.11	PASTURE GRASS	
60514	2	NE¼ NW¼	18N.	19E.	1.81	PASTURE GRASS	
60514	2	NW¼ NE¼	18N.	19E.	0.58	PASTURE GRASS	
FOR INFORMATIONAL PURPOSES ~ EXISTING IRRIGATED LAND FROM CLAIM NO. 67							
DEED	2	NE¼ NW¼	18N.	19E.	0.06	PASTURE GRASS	
DEED	2	NW¼ NE¼	18N.	19E.	1.61	PASTURE GRASS	

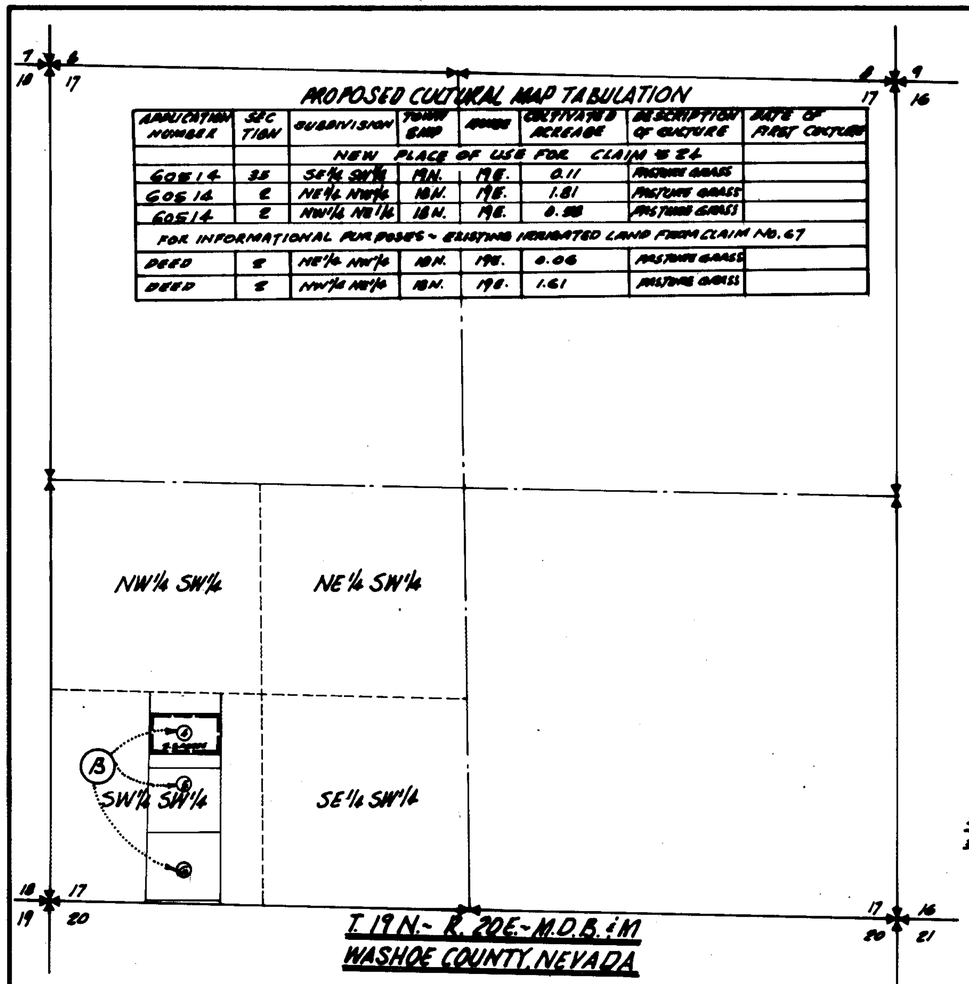

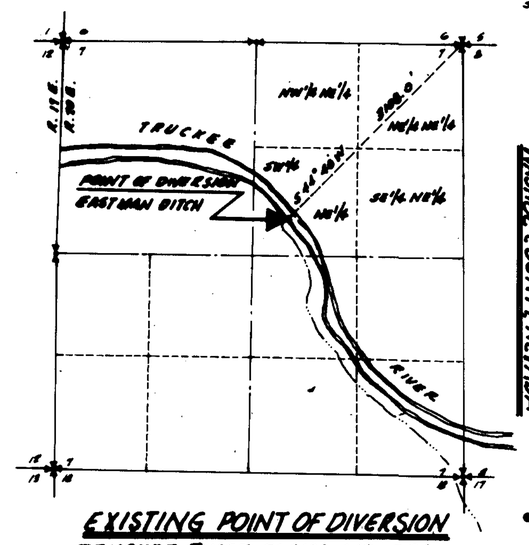

EXISTING POINT OF DIVERSION
TRUCKEE RIVER CLAIM NO. 524
SECTION 7, T.19 N.~R.20E.~M.D.B.&M.
SCALE: 1" = 1000'
BAR SCALE 1" = 1000'

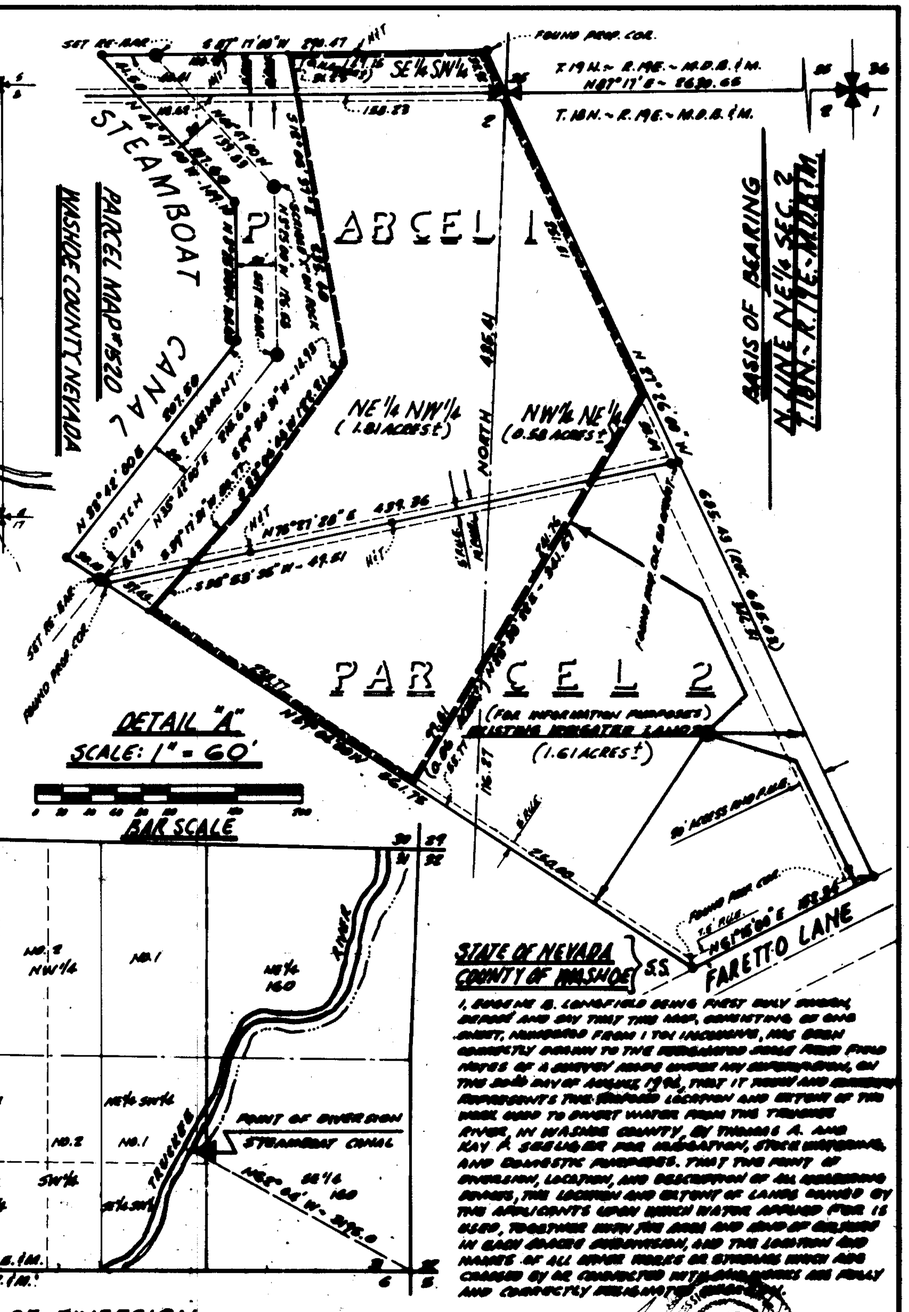



T.19N.~R.20E.~M.D.B.&M.
WASHOE COUNTY, NEVADA
EXISTING PLACE OF USE

COMPILATION AND EXPLANATION

1. THAT PORTION OF SECTION 17, T.19 N.~R.20E.~M.D.B.&M. AS SHOWN ABOVE WAS TRACED FROM A MAP ON FILE IN THE STATE ENGINEER'S OFFICE TITLED:

"DISTRIBUTION MAP
-FOR-
THE NASH FAMILY
SUCCESSORS TO
THE ROBERT STEELE CORPORATION
WASHOE COUNTY — NEVADA"
(NOTARY DATED JUNE 7, 1994)

2. REFERENCE THE ABOVE MAP:
   a. PARCEL 15-(A) = 3.35 ACRES
   b. PARCEL 16-(B) = 4.45 ACRES
   c. PARCEL 18-(C) = 4.45 ACRES
   } BY DEED DATED MARCH 21, 1994, RECORDED WITH THE NEVADA STATE ENGINEER ON MARCH 28, 1994, THE TOTAL "B" PORTION AS SHOWN ON THE ABOVE MAP WAS DIVIDED INTO SIX (6) EQUAL PORTIONS OF 17.83 ACRE-FEET ANNUALLY.
3. THE ABOVE COMPILATION REFERS SOLELY TO TRUCKEE RIVER CLAIM NUMBER 524, DELIVERED THROUGH THE EASTMAN DITCH.
4. BY DEED DATED JUNE 30, 1994, BETWEEN CHRISTOPHER ALLEN UTTER (ONE OF THE SIX (6) NAMED ABOVE) AND THOMAS A. AND KAY P. SEELIGER DID CONVEY "A PORTION OF CLAIM NO. 524 SET FORTH IN THE CASE ENTITLED UNITED STATES v. ORR WATER DITCH COMPANY, et al, CASE NO. A-3, UNITED STATES DISTRICT COURT, DISTRICT OF NEVADA, BEING 10.0 ACRE-FEET ANNUALLY, TOGETHER WITH A PRO-RATA RATE OF DIVERSION."
5. THE 2.5 ACRES OF LAND WITH A DUTY OF 4.0 ACRE-FEET PER ACRE TO BE STRIPPED OF ITS 10.0 ACRE-FEET IS DESCRIBED AS THE MOST NORTHERLY 2.5 ACRES IN PARCEL B-4, SITUATE IN THE SW¼ SW¼ OF SECTION 17, T.19 N.~R.20E.~M.D.B.&M. AS SHOWN ON THE EXISTING PLACE OF USE MAP ABOVE. THAT WILL LEAVE A REMAINDER OF 2.25 ACRES IN SAID PARCEL B-4 WITH 2.25 x 4 = 9.0 ACRE-FEET REMAINING.

SCALE: 1" = 500'
BAR SCALE

PREPARED BY LONGFIELD ENGINEERING
RENO, NEVADA

60514 CERTIFICATE No. 15132 ISSUED 01-25-99

PROPOSED POINT OF DIVERSION

STEAMBOAT CANAL DIVERSION IS TRACED FROM INFORMATION AS FOUND IN APPLICATION FOR PERMISSION TO CHANGE THE POINT OF DIVERSION, MANNER AND PLACE OF USE FOR APPLICATION NO. 29951 BY W. BELL.

SCALE: 1" = 1000'

SEE DETAIL "A"

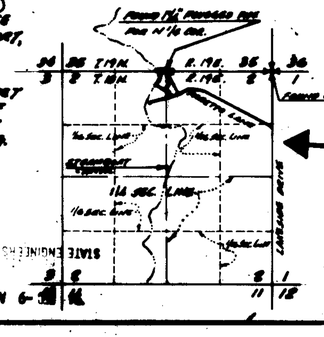

PROPOSED PLACE OF USE

PORTION OF THE SW¼ SW¼ SEC. 35, T.19N.~R.19E.~M.D.B.&M.
PORTION OF THE NE¼ & NW¼; NW¼ NE¼ SECTION 2, T.18N.~R.19E.~M.D.B.&M.

SCALE: 1" = 2000'
BAR SCALE

FILED
SEP 21 1994
STATE ENGINEER'S OFFICE

STATE OF NEVADA
COUNTY OF WASHOE } S.S.

I, EUGENE B. LONGFIELD BEING FIRST DULY SWORN, DEPOSE AND SAY THAT THE MAP, CONSISTING OF ONE SHEET, NUMBERED FROM 1 TO INCLUSIVE, HAS BEEN CORRECTLY DRAWN TO THE REQUIRED SCALE FROM FIELD NOTES OF A SURVEY MADE UNDER MY SUPERVISION, ON THIS 30th DAY OF AUGUST, 1994, THAT IT FAIRLY AND ACCURATELY REPRESENTS THE GENERAL LOCATION AND EXTENT OF THE WORK USED TO DIVERT WATER FROM THE TRUCKEE RIVER, IN WASHOE COUNTY, BY THOMAS A. AND KAY P. SEELIGER FOR IRRIGATION, STOCKWATERING, AND DOMESTIC PURPOSES. THAT THE POINT OF DIVERSION, LOCATION, AND DESCRIPTION OF ALL CONDUCTING WORKS, THE LOCATION AND EXTENT OF LANDS CLAIMED BY THE APPLICANTS UPON WHICH WATER APPLIED FOR IS USED, TOGETHER WITH THE AREA AND KIND OF CULTIVATION IN EACH SEVERAL SUBDIVISION, AND THE LOCATION AND NAMES OF ALL OTHER WORKS OR STREAMS WHICH ARE CROSSED BY OR CONNECTED WITH THE WORKS ARE FULLY AND CORRECTLY REPRESENTED THEREON.

EUGENE B. LONGFIELD
SIGN HERE FOR SIGNATURE

EUGENE B. LONGFIELD
CIVIL

SUBSCRIBED AND SWORN TO BEFORE ME THIS 14th DAY OF September, 1994.

NOTARY PUBLIC IN AND FOR WASHOE COUNTY, NEVADA

FRAN A. MAYCOCK
Notary Public - State of Nevada
Appointment Recorded in Washoe County
MY APPOINTMENT EXPIRES OCT. 16, 1994

Fran A. Maycock
NOTARY PUBLIC

60514
MAP
TO ACCOMPANY APPLICATION TO CHANGE THE POINT OF DIVERSION AND THE PLACE OF USE OF TRD CLAIM 524 AND TO SUPPORT THE PROOF OF BENEFICIAL USE FOR 60514 BY THOMAS A. AND KAY P. SEELIGER FROM THE EASTMAN DITCH TO THE TRUCKEE RIVER FOR IRRIGATION, STOCKWATERING AND DOMESTIC

60514