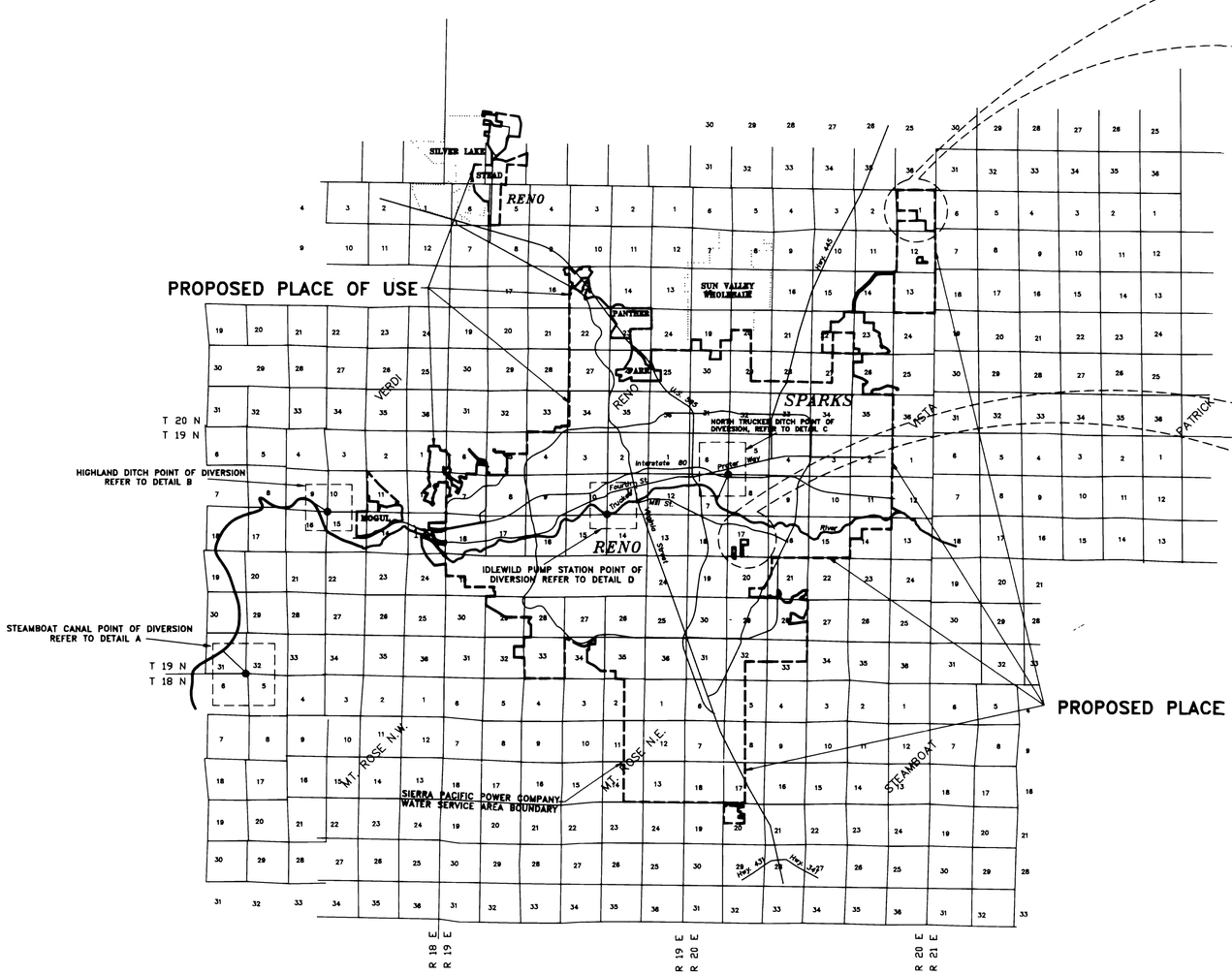

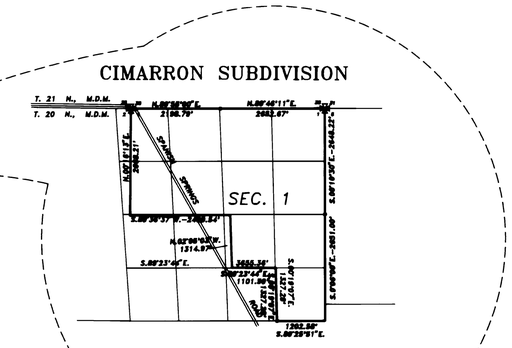

PROPOSED PLACE OF USE FOR THESE WATER RIGHTS BY WESTPAC UTILITIES

T.20 N., R.20 E., M.D.B.& M.

SCALE: 1=2,000

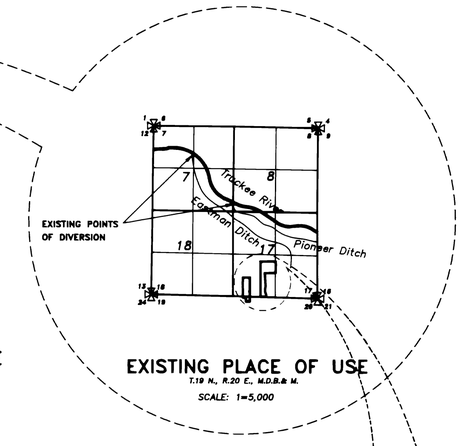

EXISTING PLACE OF USE

T.19 N., R.20 E., M.D.B.& M.

SCALE: 1=5,000

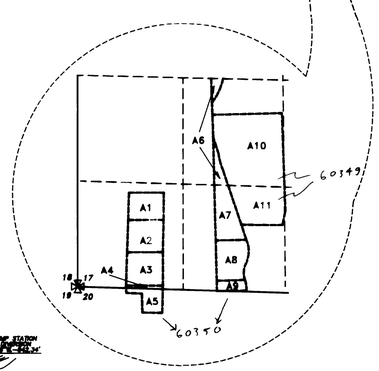

EXISTING PLACE OF USE WITH TOTAL ACREAGE OF 53.5 AC.

T.19 N., R.20 E., M.D.B.& M.

SCALE: 1=1,000

DETAIL E

CLAIM NO.	DESC.	LOCATION	AREA
524	A1	SW1/4 - SW1/4 SEC. 17	3.35 AC.
524	A2	SW1/4 - SW1/4 SEC. 17	4.45 AC.
524	A3	SW1/4 - SW1/4 SEC. 17	4.45 AC.
524	A4	SW1/4 - SW1/4 SEC. 17	0.25 AC.
524	A5	NW1/4 - NW1/4 SEC. 20	2.30 AC.
524	A6	NE1/4 - SW1/4 SEC. 17	1.90 AC.
524	A7	SE1/4 - SW1/4 SEC. 17	4.45 AC.
524	A8	SE1/4 - SW1/4 SEC. 17	4.45 AC.
524	A9	SE1/4 - SW1/4 SEC. 17	1.10 AC.
596	A10	NE1/4 - SW1/4 SEC. 17	18.60 AC.
596	A11	SE1/4 - SW1/4 SEC. 17	8.20 AC.

This app stripped

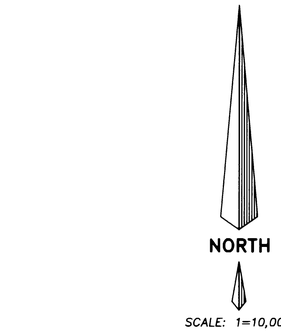

BASIS OF BEARINGS

TIES TO THE POINTS OF DIVERSION AS INDICATED WITHIN THE ORR WATER DITCH COMPANY DECREE

STATE OF NEVADA
COUNTY OF WASHOE S.S.

I, ROY H. HIBDON, being first duly sworn depose and say that this map consisting of one sheet has been correctly drawn to the designated scale, from various official maps and records that it truly and correctly represents the proposed location and the extent of the works used to divert water from the Truckee River in Washoe County by BIGHORN DEVELOPMENT II, LTD. for quasi-municipal purposes. That the points of diversion, the approximate location of the diverting works and the boundary of all lands, showing by 40 acre subdivisions, are fully and correctly designated thereon.

Roy H. Hibdon
ROY H. HIBDON, P.E.
State Water Right Surveyor No. 370

Subscribed and sworn to me this 3 day of Oct., 1994. My commision expires on 11-20-97, 1994.

Linda Carrick
Notary Public

LINDA CARRICK
NOTARY PUBLIC
STATE OF NEVADA
WASHOE COUNTY
My Appointment Expires Nov. 20, 1997

Note:

1. Existing points of diversion are the same as shown in the Orr Water Ditch Company Decree and accompanying map showing ditches and lands to be irrigated by Washoe County Water Conservation District under Application Nos. 6534, dated 9-22-30.
2. Refer to the map on file with State of Nevada, Division of Water Resources titled "Distribution Map for the Nash Family Successors to the Robert Steel Corporation, Washoe County, Nevada, prepared by William J. Newman dated June 1994.
3. The proposed place of use is all of the certified water service area of WESTPAC Utilities, a division of Sierra Pacific Power Co., as described in the legal description, and shown on the supporting map of the certified water service area on file with the State of Nevada, Division of Water Resources to include Cimarron Subdivision in the Spanish Springs Valley in Sec. 1, T 20 N, R 20 E.
4. Proposed points of diversion are same as shown on map accompanying Application Nos. 49886 and 49887 on file with the State of Nevada, Division of Water Resources.

FILED
NOV 14 1994
STATE ENGINEER'S OFFICE

SCALE: 1" = 10,000'
0 5,000 10,000 20,000 30,000 40,000

60349, 60350
AN AUTOCAD COMPUTER GENERATED DRAWING

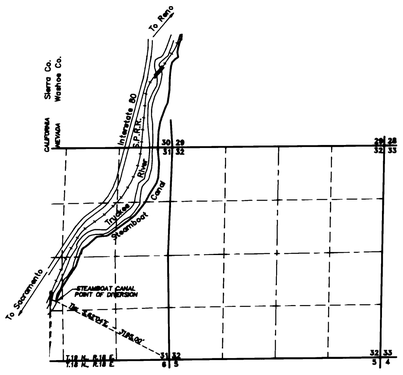

STEAMBOAT CANAL POINT OF DIVERSION, EXISTING AND PROPOSED

T.19 N., R.18 E., M.D.B.& M.

DETAIL A

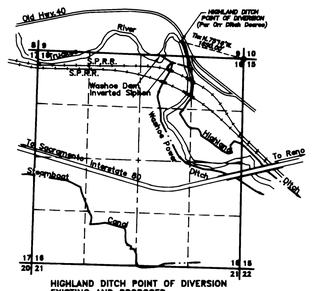

HIGHLAND DITCH POINT OF DIVERSION EXISTING AND PROPOSED

T.19 N., R.18 E., M.D.B.& M.

DETAIL B

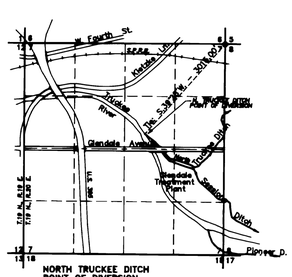

NORTH TRUCKEE DITCH POINT OF DIVERSION EXISTING AND PROPOSED

T.19 N., R.20 E., M.D.B.& M.

DETAIL C

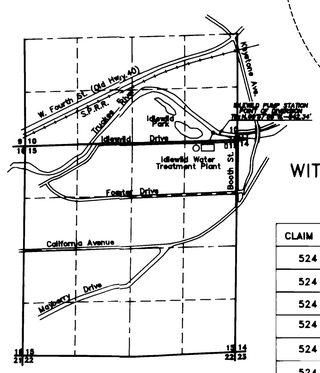

IDLEWILD PUMP STATION POINT OF DIVERSION EXISTING AND PROPOSED

T.19 N., R.19 E., M.D.B.& M.

DETAIL D

60350 CERTIFICATE No. 15291 ISSUED 08-31-99

PROPOSED POINTS OF DIVERSION

SCALE: 1" = 2,000

60349 CERTIFICATE No. 15883 ISSUED 10-22-01

MAP TO ACCOMPANY APPLICATION TO CHANGE POINT OF DIVERSION, PLACE OF USE AND MANNER OF USE OF A PORTION OF CLAIM NOS. 524 AND 596 OF THE ORR WATER DITCH COMPANY DECREE

PREPARED BY:
ROY H. HIBDON
CIVIL ENGINEERING CONSULTANTS
1479 S. WELLS AVE., SUITE 15, RENO NV. 89502
TELEPHONE (702) 323 4881 FAX 323 4048

	DATE: Sept. 1994
JOB NO. 94050	DRAWN: JTT
	CHECKED: RHH

60350 60349