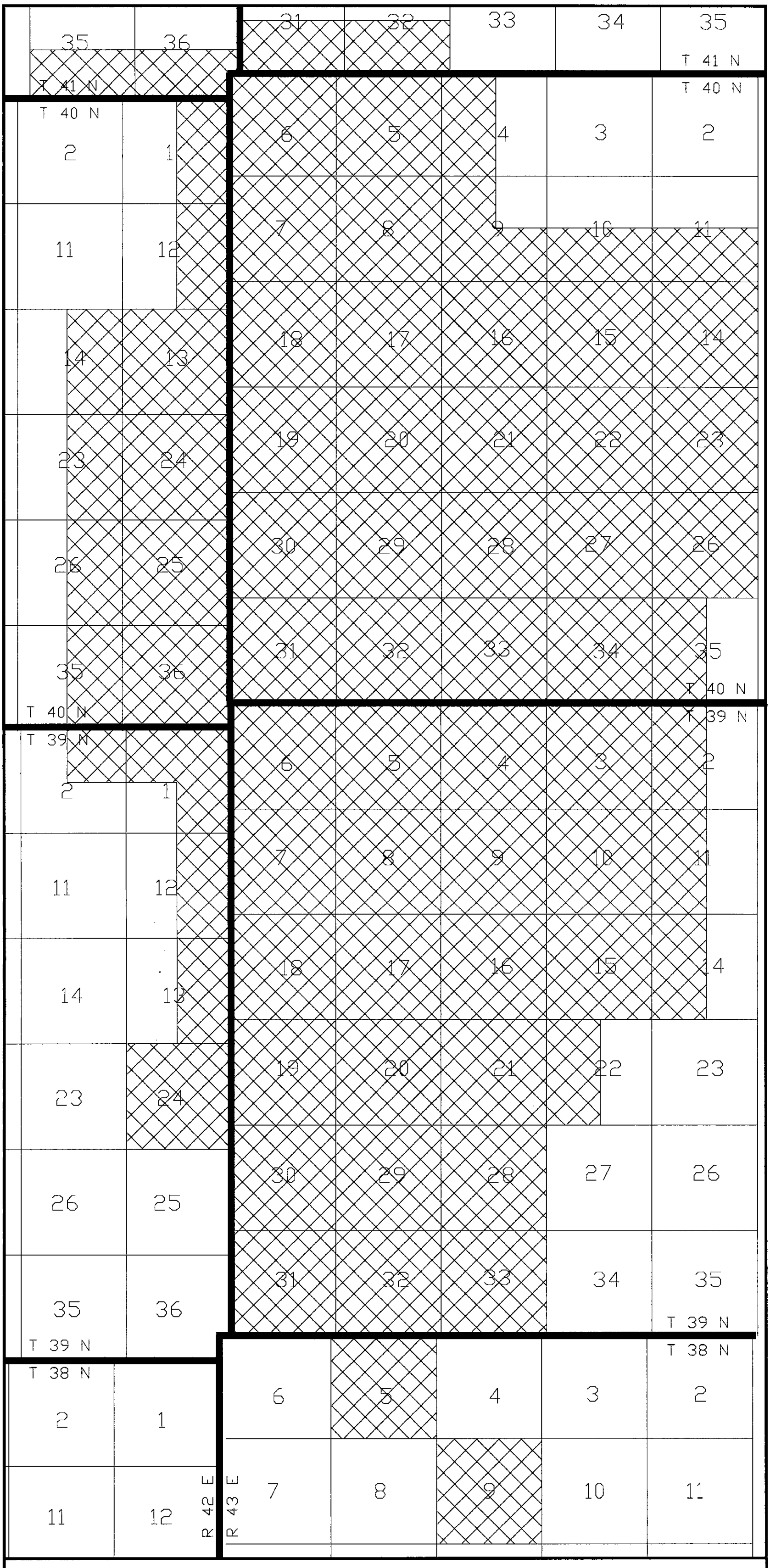

SANTA FE PACIFIC GOLD INC. - TWIN CREEKS MINE

PROPOSED PLACE OF USE MAP

FILED
AUG 29 1994
STATE ENGINEER'S OFFICE

D:\WATER\CAD\PLACEB

60347T 60259 T

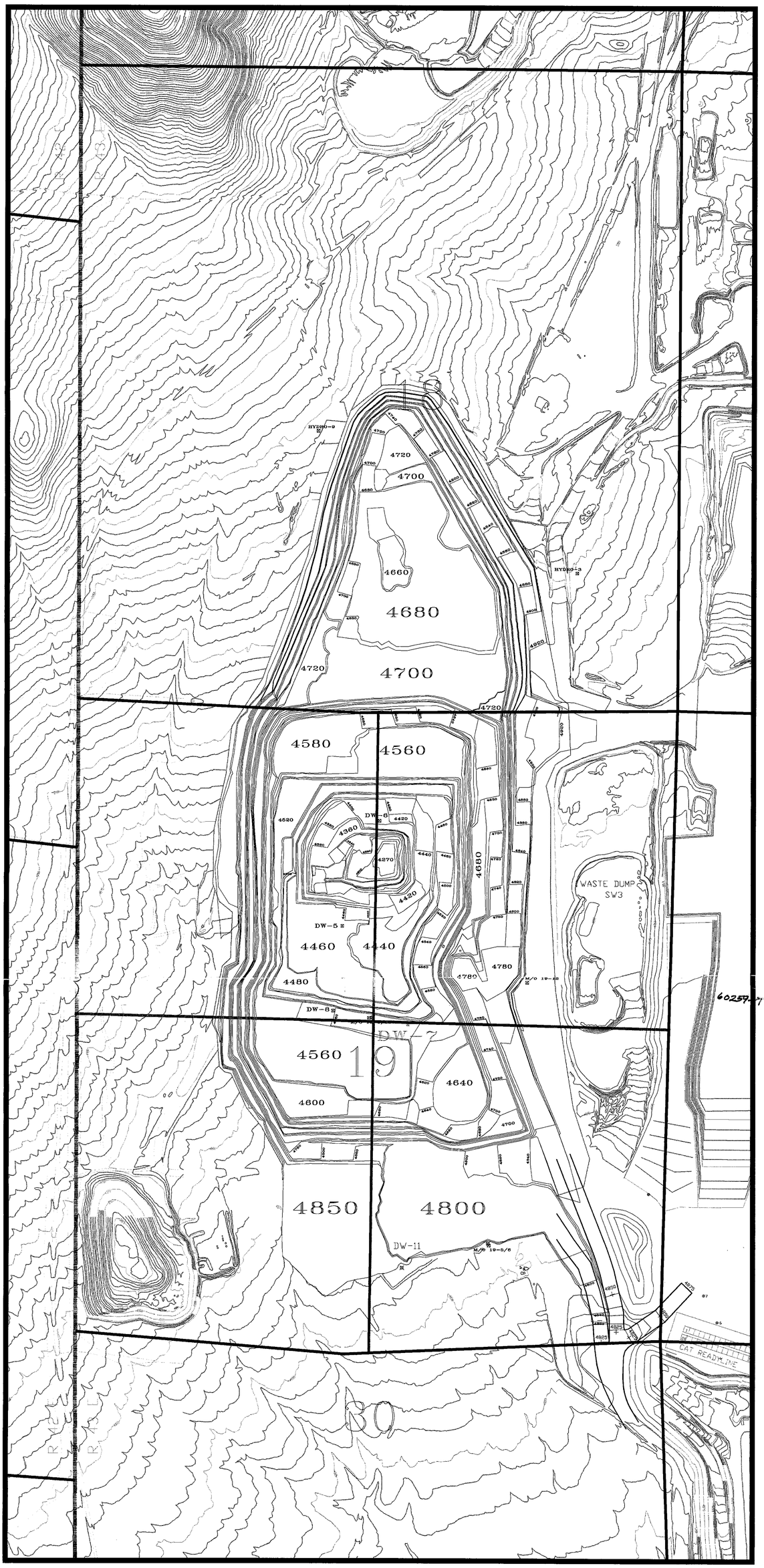

SANTA FE PACIFC GOLD CORP. - TWIN CREEKS MINE

MINE SITE MAP

PUMPING WELL DW-7 LOCATION . NW1/4 SE1/4, SECTION 19, T.39N. R43E.

FILED
AUG 29 1994
STATE ENGINEER'S OFFICE

60259 T

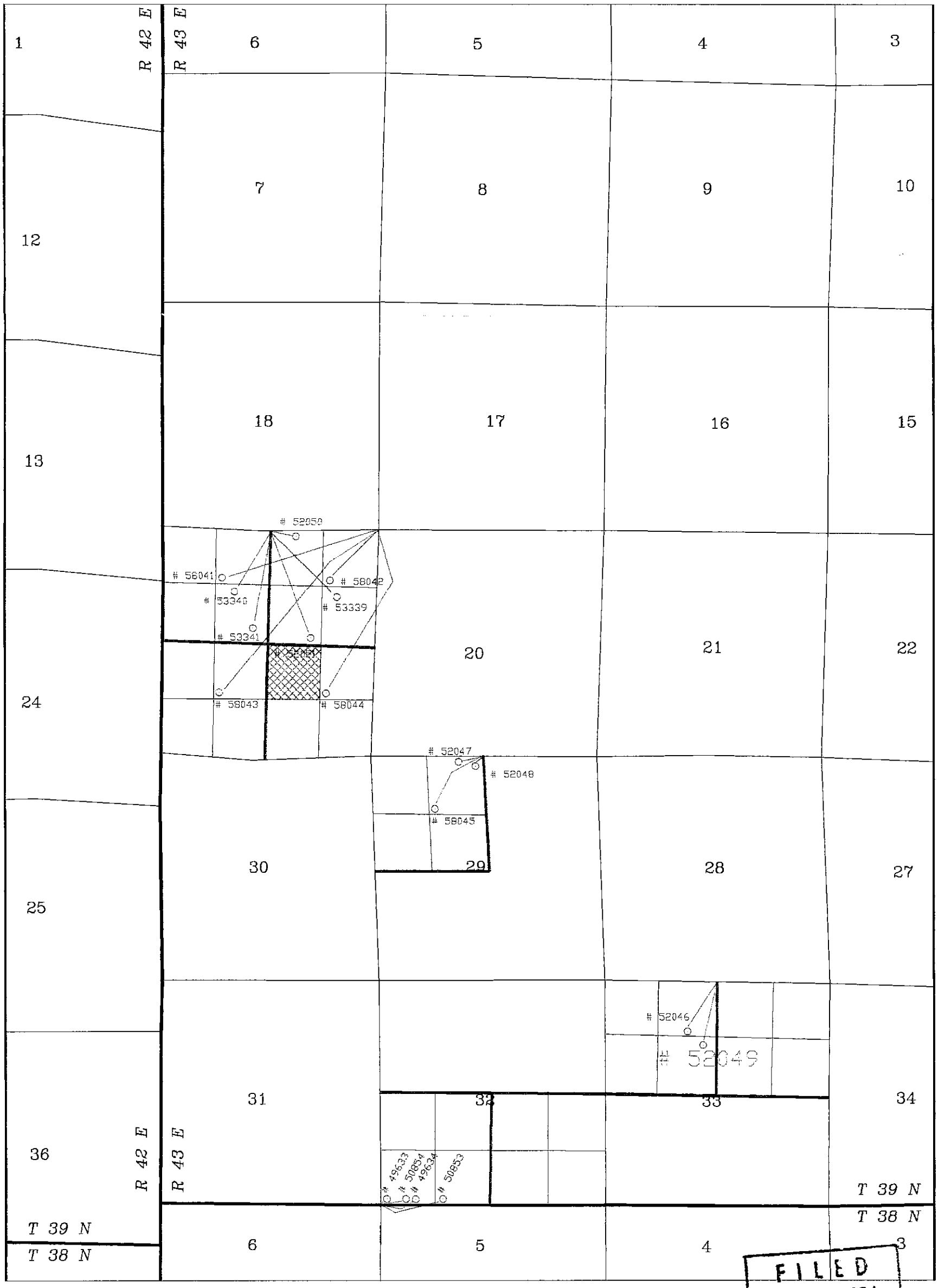

SANTA FE PACIFIC GOLD CORPORATION

TWIN CREEKS MINE

PERMITS WITH POINTS OF DIVERSION MAP

C:\WATER\CAD\DW11PERT

NOT TO SCALE

FILED
AUG 29 1994
STATE ENGINEER'S OFFICE

60259 T