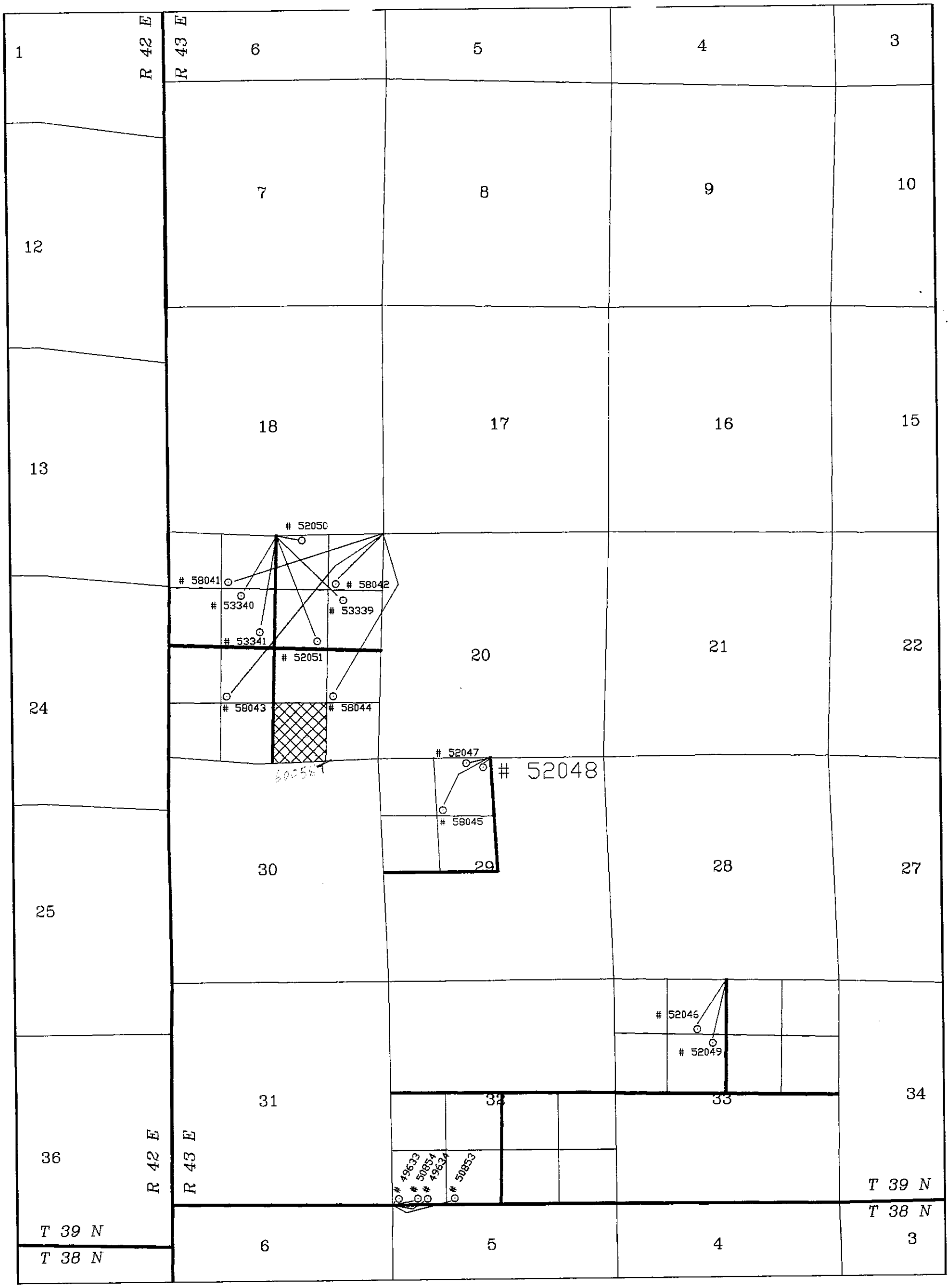

SANTA FE PACIFIC GOLD CORPORATION

RABBIT CREEK MINING, INC.

PERMITS WITH POINTS OF DIVERSION MAP

60058T

NOT TO SCALE

FILED
MAY 10 1994
STATE ENGINEER'S OFFICE

C:\WATER\CAD\DW11PERT

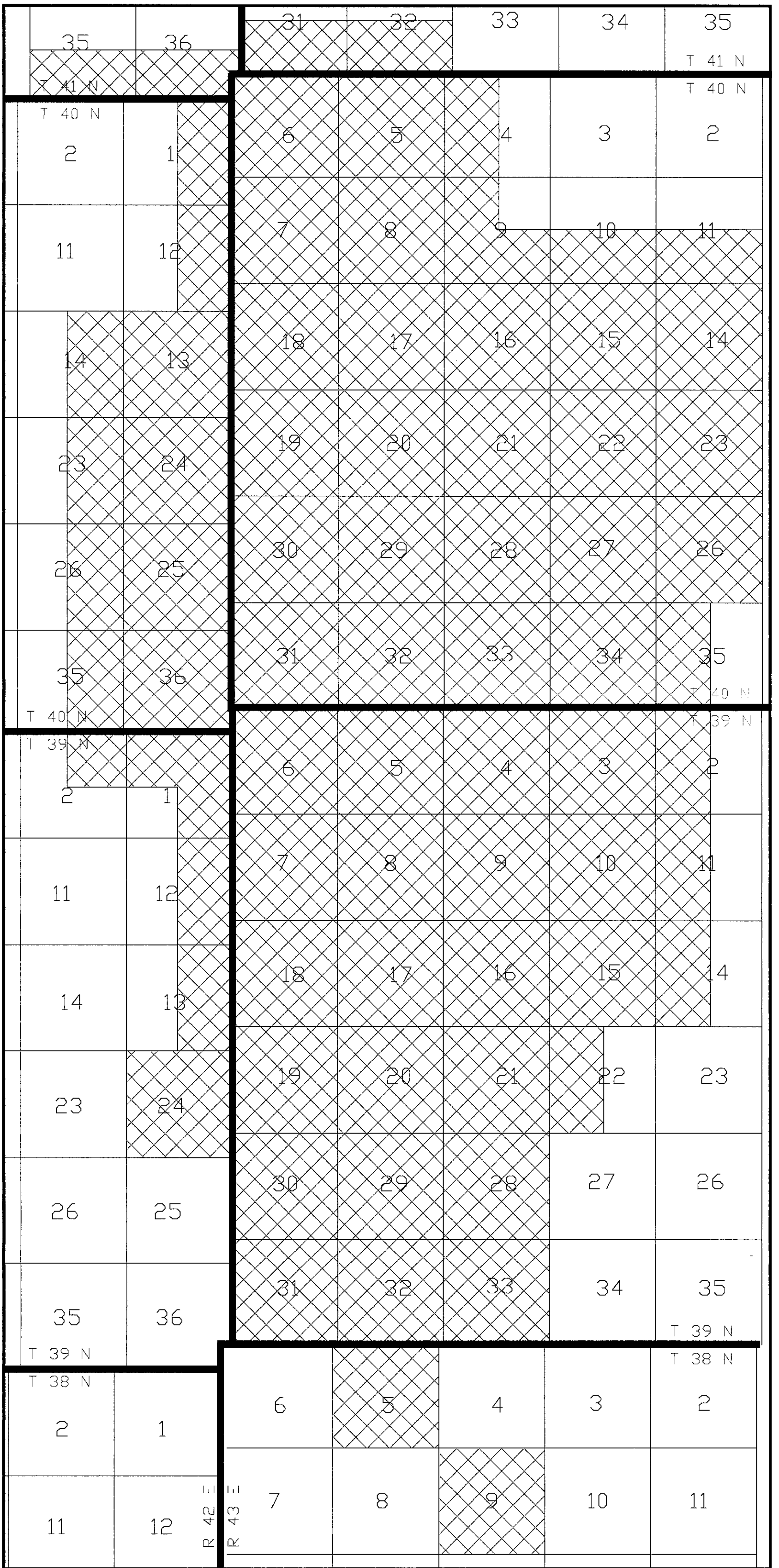

SANTA FE PACIFIC GOLD INC. - TWIN CREEKS MINE

PROPOSED PLACE OF USE MAP

C:\WATER\CAD\PLACEB

FILED
MAY 10 1994
STATE ENGINEER'S OFFICE

60058T

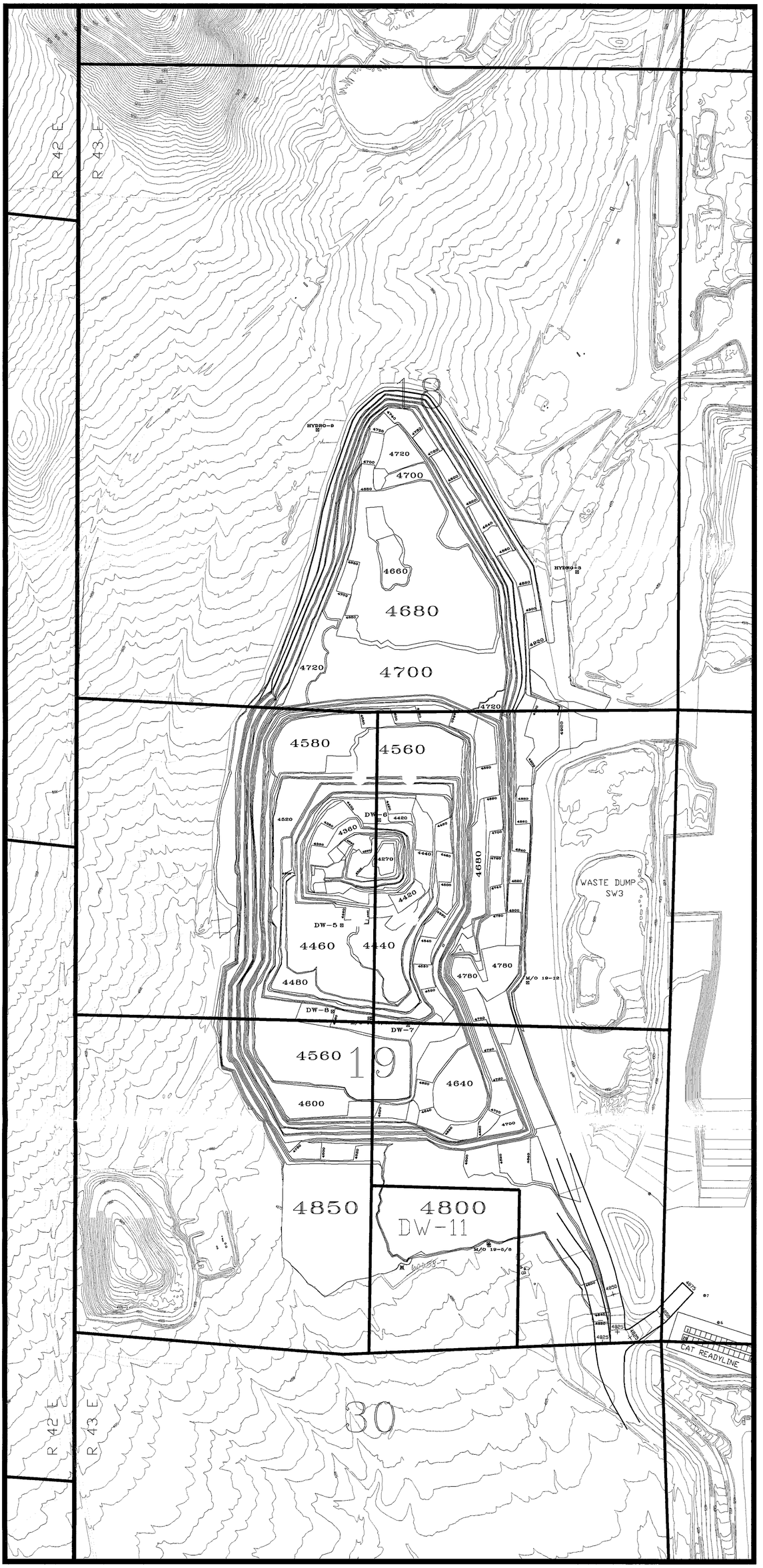

FILED
MAY 10 1994
STATE ENGINEER'S OFFICE

SANTA FE PACIFC GOLD INC. - TWIN CREEKS MINE

MINE SITE MAP

PUMPING WELL DW-11 TENTATIVE LOCATION SW1/4 SE1/4, SECTION 19, T.39N.,R43E.

60058T