AREA OF RESERVOIR AT VARIOUS WATER LEVELS

Elevation	Remarks	Total Capacity
8000	Elevation of outlet	0.0 Ac. Ft
8010		1.0 " "
8020	Approximate high water line of reservoir constructed	
	under permit 2316 - Chokecherry & Weaver Creeks	640 " "
8030	Elevation of Proposed overflow	1158.0 Ac Ft
	Less water stored under permit 2316	360.0 " "
	Water to be stored under this permit	798.0 " "

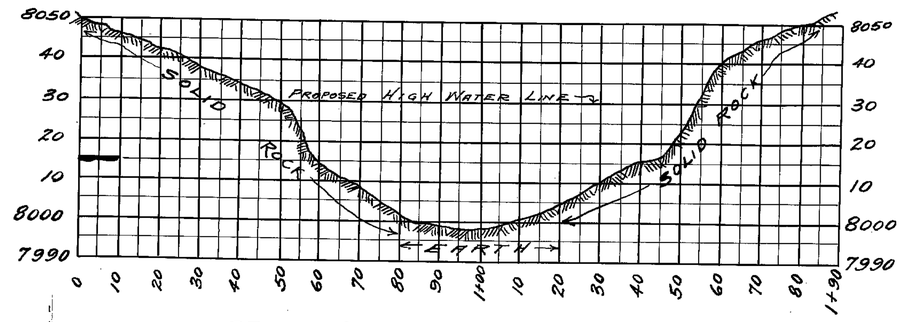

CROSS SECTION OF DAM SITE

SCALE 20' = 1 INCH

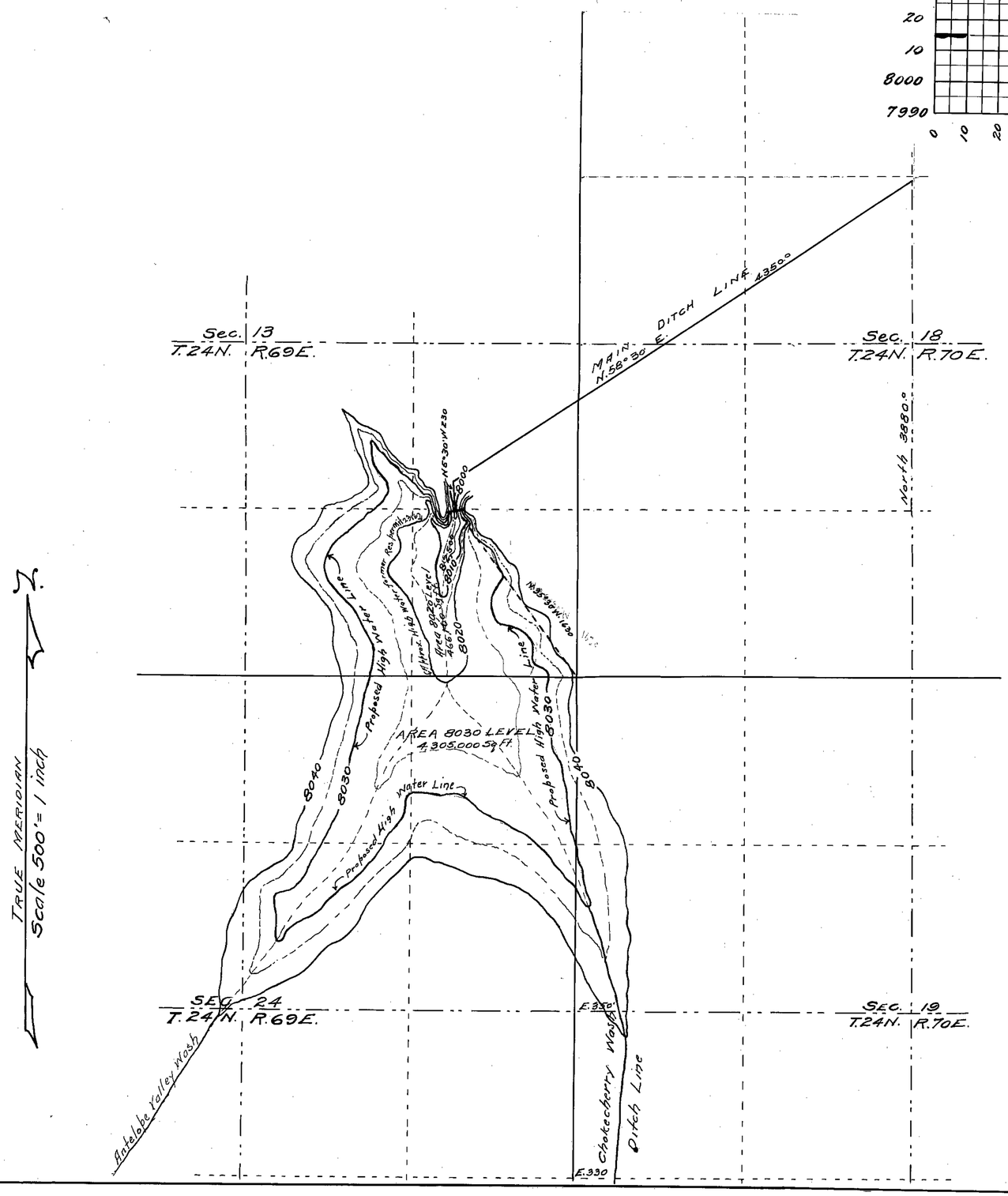

STATE OF NEVADA }
COUNTY OF WHITE PINE } ss.

I, Harry A. Roger, being first duly sworn, depose and say that the above map is a true and accurate plat of the SPRING CREEK IRRIGATION WORKS, as taken from the field notes of a survey made by me completed on the 8th day of August 1924; that such survey was made at the instance of GENTILE GEORGETTA; that the map represents the works described in APPLICATION No 6937, together with the location of streams and ditches in the immediate vicinity.

Harry A Roger
State Water Right Surveyor

Scribed and sworn to before me this 1st day of August 1924

Frank Bassett
Notary Public in and for White Pine Co., Nev.
My Commission expires Jan 9th 1927

FILED
April 3, 1925
STATE ENGINEER'S OFFICE

MAP
—OF—
SPRING CREEK IRRIGATION PROJECT
—UNDER—
APPLICATION No 6937
—BY—
GENTILE GEORGETTA
—OF—
IBAPAH, TOOELE COUNTY, UTAH

SHEET 1 OF 2 SHEETS

6937

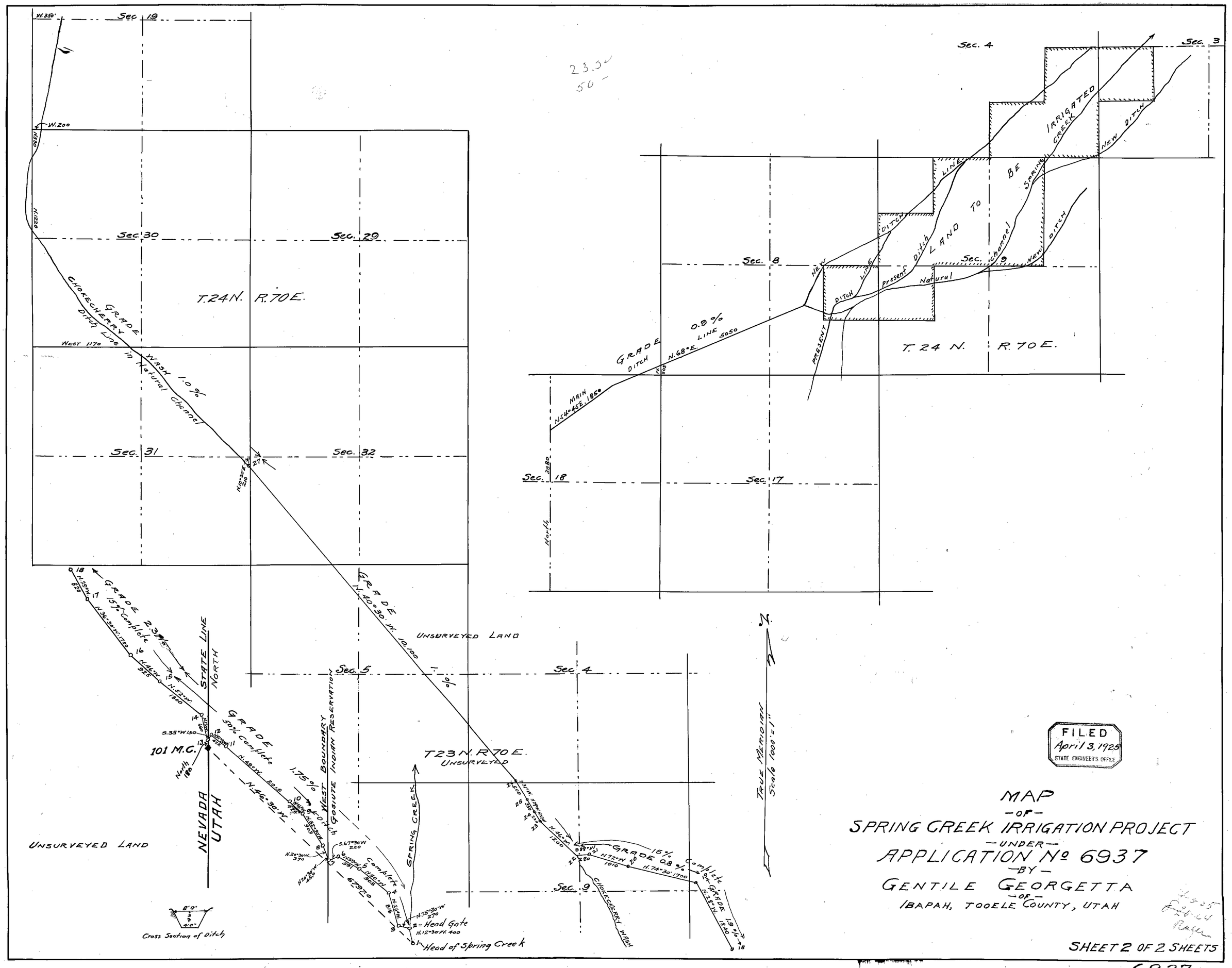

FILED
April 3, 1925
STATE ENGINEER'S OFFICE

MAP
-OF-
SPRING CREEK IRRIGATION PROJECT
-UNDER-
APPLICATION No 6937
-BY-
GENTILE GEORGETTA
-OF-
IBAPAH, TOOELE COUNTY, UTAH

SHEET 2 OF 2 SHEETS

6937