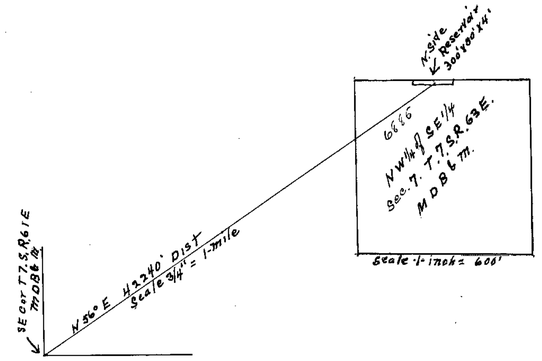

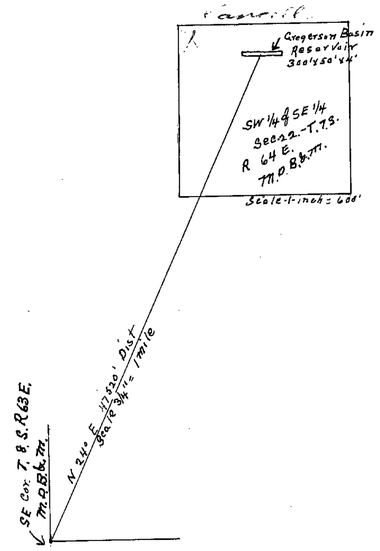

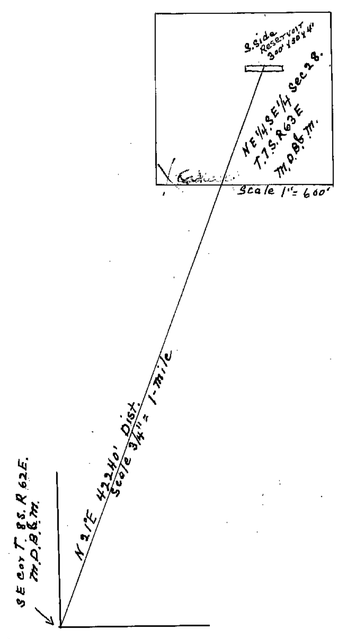

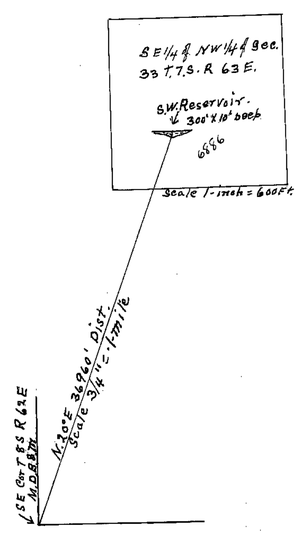

State of Nevada } ss.
County of Lincoln }

I, W. F. Thorne, being first duly sworn depose and say, that the above map is a true and accurate plat of the location of the works and point of diversion as constructed thereat as taken from the field notes of a survey made by me, and completed on the 11th day of March 1923.

That the map and survey were made at the instance of James Ryan & John Conway, and that it truly represents the construction on the ground.

Wm. F. Thorne
State Water right Surveyor.

Subscribed and sworn to before me this 21 Day of Oct 1925
Maggie K. Duffin
Notary Public
Commission Expires Oct. 15, 1927.

Under #6885 Certificate No. 1225, Bk. 5 Issued Sept. 10, 1926 — for 10 acre feet for stock.

Under #6886 Certificate No. 1226, Bk. 5 Issued Sept. 10, 1926 — for 10 acre feet for stock.

FILED
FEB 2 1926
STATE ENGINEER'S OFFICE

James Ryan & John Conway

North Side, South Side, South west and Gregory Basin Reservoir's.

6885-6886
6887-6888