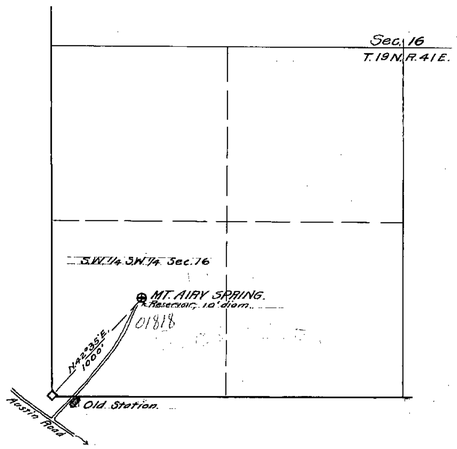

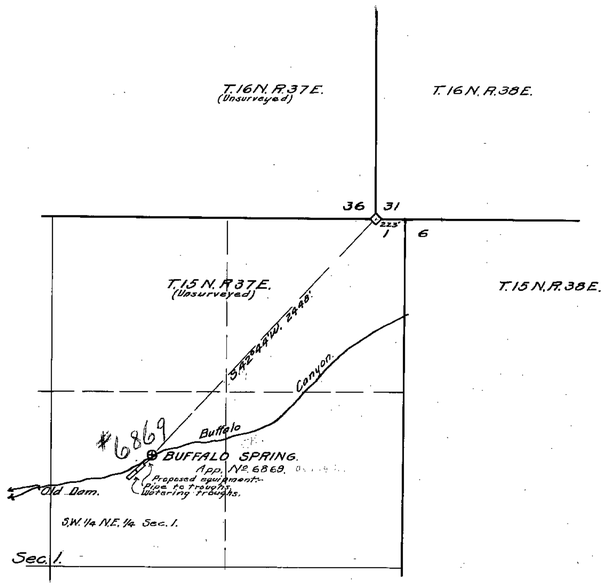

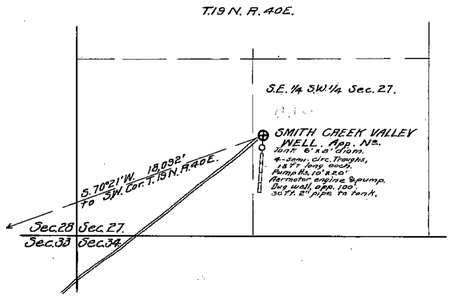

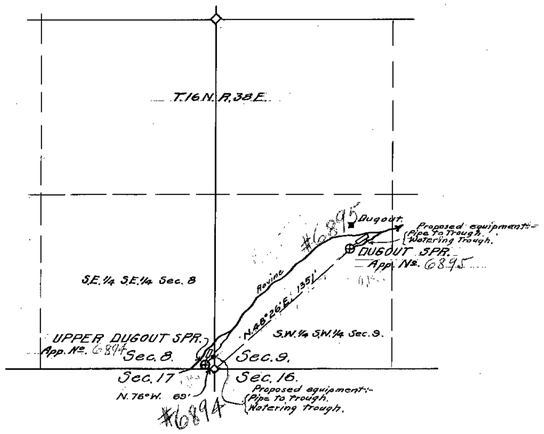

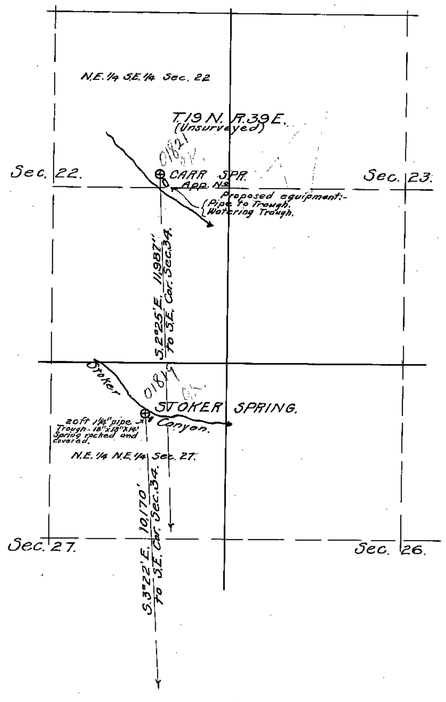

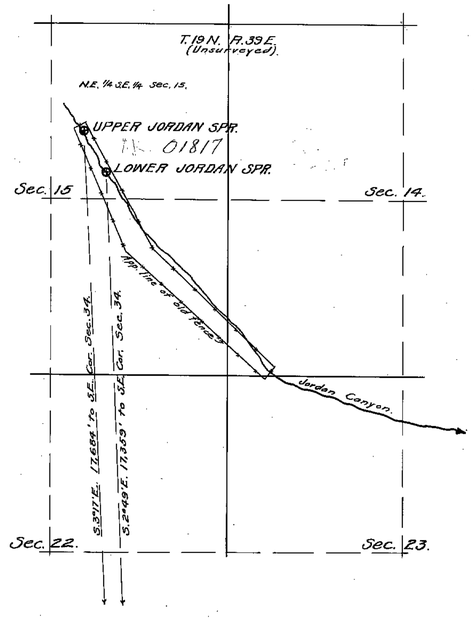

Certificate No. 1139-BK.5 issued Aug. 28, 1925 for 0.0045 c.f.s.
Certificate No. 1275-BK.5 issued Apr. 22, 1927 " 0.0047 " "
Certificate No. 1276-BK.5 issued Ap. 22, 1927 " 0.0047 " "

FILED
May 5, 1923
STATE ENGINEER'S OFFICE

State of Nevada.
County of Washoe. } S.S.

I, C.V. Taylor, being first duly sworn, deposes and say that the above map is a true and accurate plot of the stock watering works, as taken from the field notes of a survey made by me, completed on the 8th day of April, 1923; that such survey was made at the instance of Carr, Cornell & Hesse; that the map represents the works described in Applications No. 6869, , together with the location of streams and ditches in the immediate vicinity.

C.V. Taylor. State Water-right Surveyor.

Subscribed and sworn to before me this, the day of April 1923.

Notary Public in and for Washoe County, Nevada.

MAP
Showing
LOCATION OF SPRINGS AND WELLS
of
CARR, CORNELL & HESSE
To Accompany their Applications to Appropriate Water.

SCALE 1" = 600 FT.

5/4/23

Place in file under #6869

6869-6894-6895