Section	Sub Division	Township	Range	Cultivated Acreage	Description Culture	Date of First Culture
17		43	20	19 3/10	Grain	
"	SE¼ NE¼			6 3/10		
"	NE¼ SE¼			11 7/10		
"	SE¼ SE¼			1 3/10		

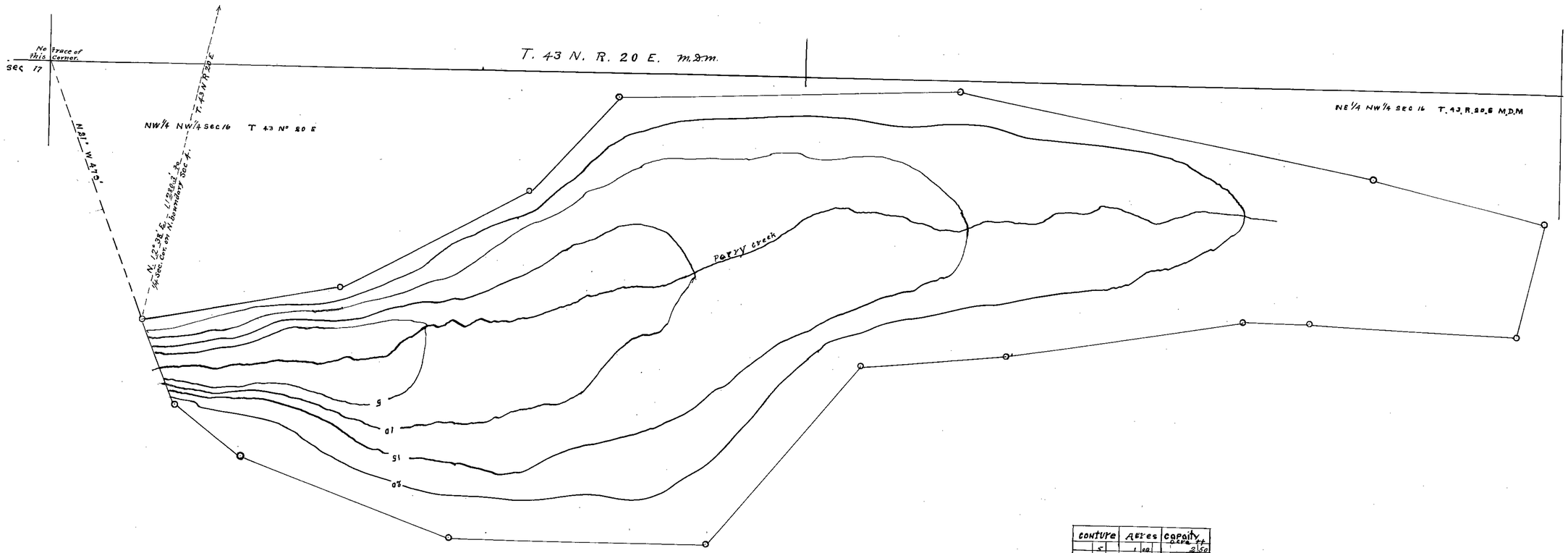

Contour	Acres	Capacity Acre ft
5	1.00	2.50
10	3.53	11.33
15	8.50	32.53
20	13.52	57.53
25	24.00	93.50
		Total 197.76

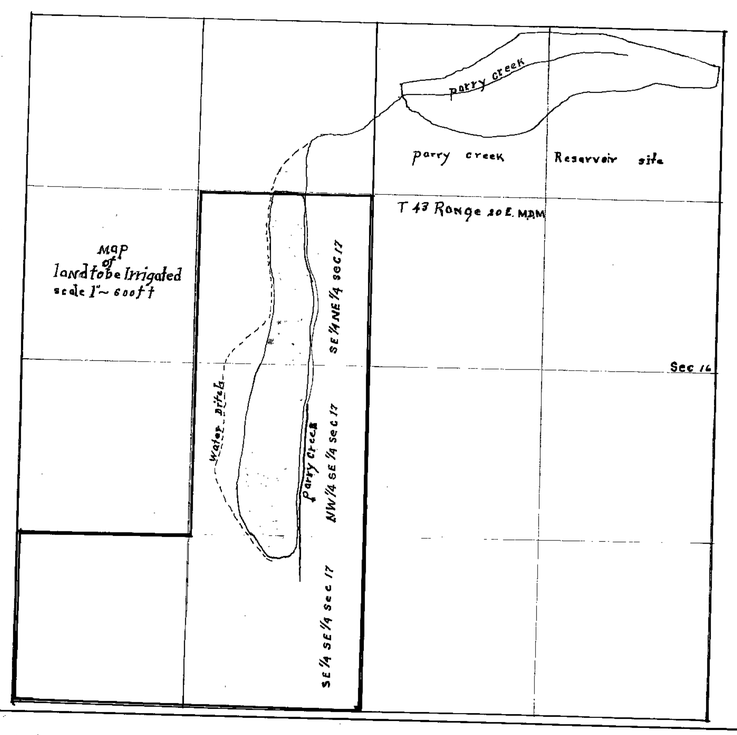

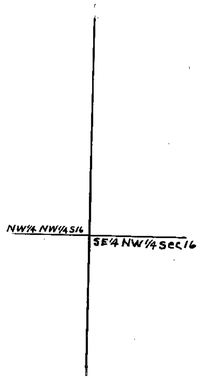



FILED
Dec. 11, 1923
STATE ENGINEER'S OFFICE

state of california
county of Modoc
I J.D. Watson being first duly sworn depose and say that the above map is a true and accurate plat of the parry creek reservoir site as taken from the field notes of a survey made by me completed on the 6th day of June 1923. that such survey was made at the instance of F.A. parry that the map represents the work described in application No 6755 together with the location of streems and ditches in the Immediate Vicinity

J. D. Watson state water right surveyor

subscribed and sworn to before me this the 29 day of October 1923

A Hales
notary public in and for Modoc county state of California

Map of parry creek Reservoir site to accompany application for permit to store water By F.A. PARRY

Scale 1" ~ 100 ft

6755