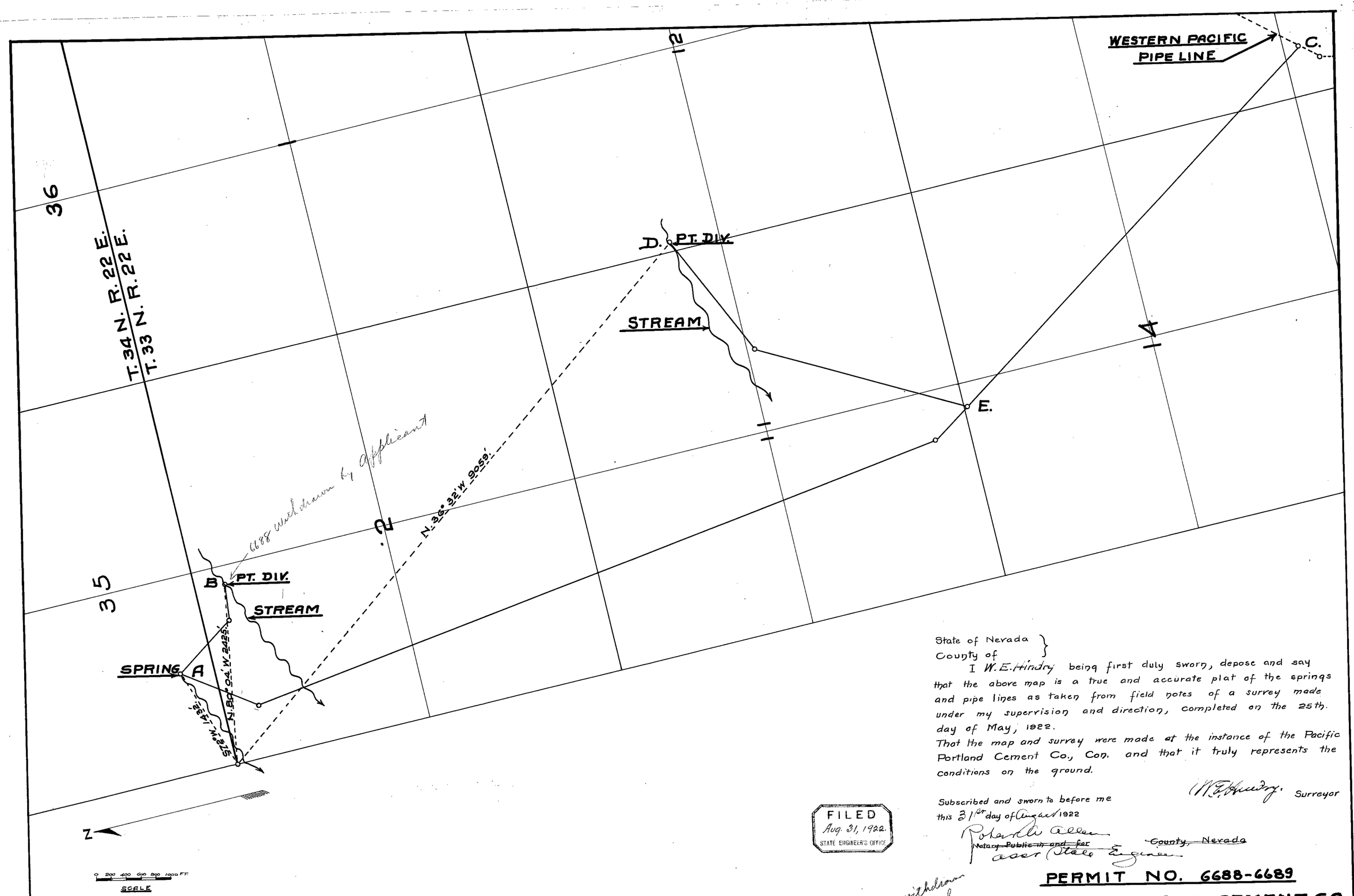

State of Nevada }
County of }

I W. E. Hindry being first duly sworn, depose and say that the above map is a true and accurate plat of the springs and pipe lines as taken from field notes of a survey made under my supervision and direction, completed on the 25th. day of May, 1922.

That the map and survey were made at the instance of the Pacific Portland Cement Co., Con. and that it truly represents the conditions on the ground.

W. E. Hindry. Surveyor

Subscribed and sworn to before me this 31st day of August 1922

Robert W. Allen
~~Notary Public in and for~~ ~~County, Nevada~~
Asst State Engineer

FILED
Aug. 31, 1922.
STATE ENGINEER'S OFFICE

These withdrawn & cancelled.

PERMIT NO. 6688-6689

PACIFIC PORTLAND CEMENT CO.

(CONSOLIDATED)

SHEET NO. 1 (2- SHEETS)

Plan and profile showing proposed pipe lines

A-B, A-E-C, D-E-C.

8-31-22

SHEET NO. 1

6688

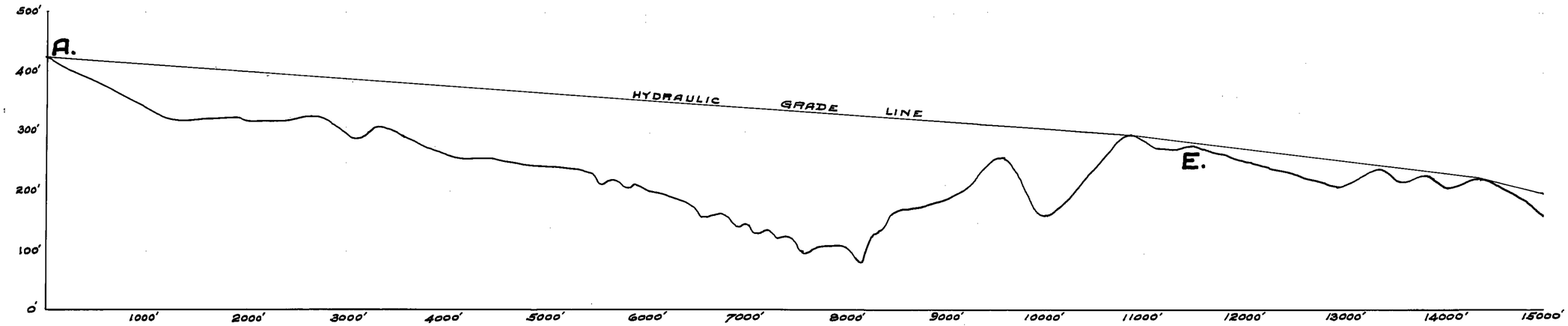

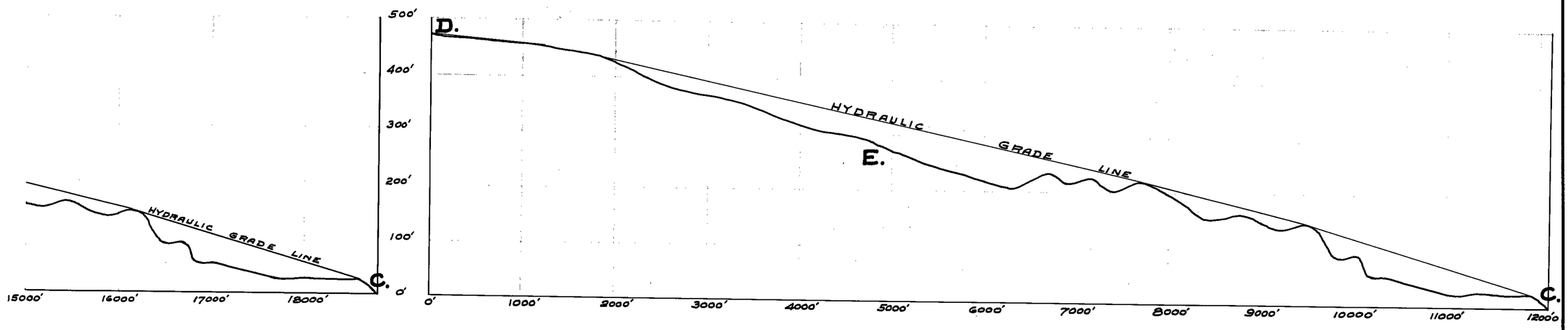

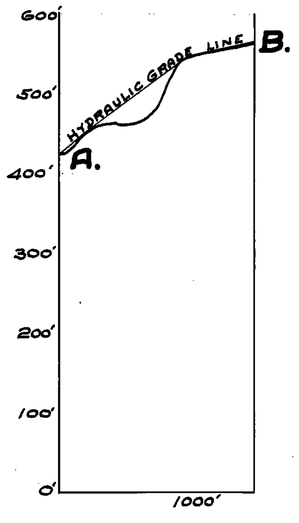

FILED
Aug. 31, 1922
STATE ENGINEER

PERMIT NO. 6688-6689

8-31-22

SHEET NO. 2

6688