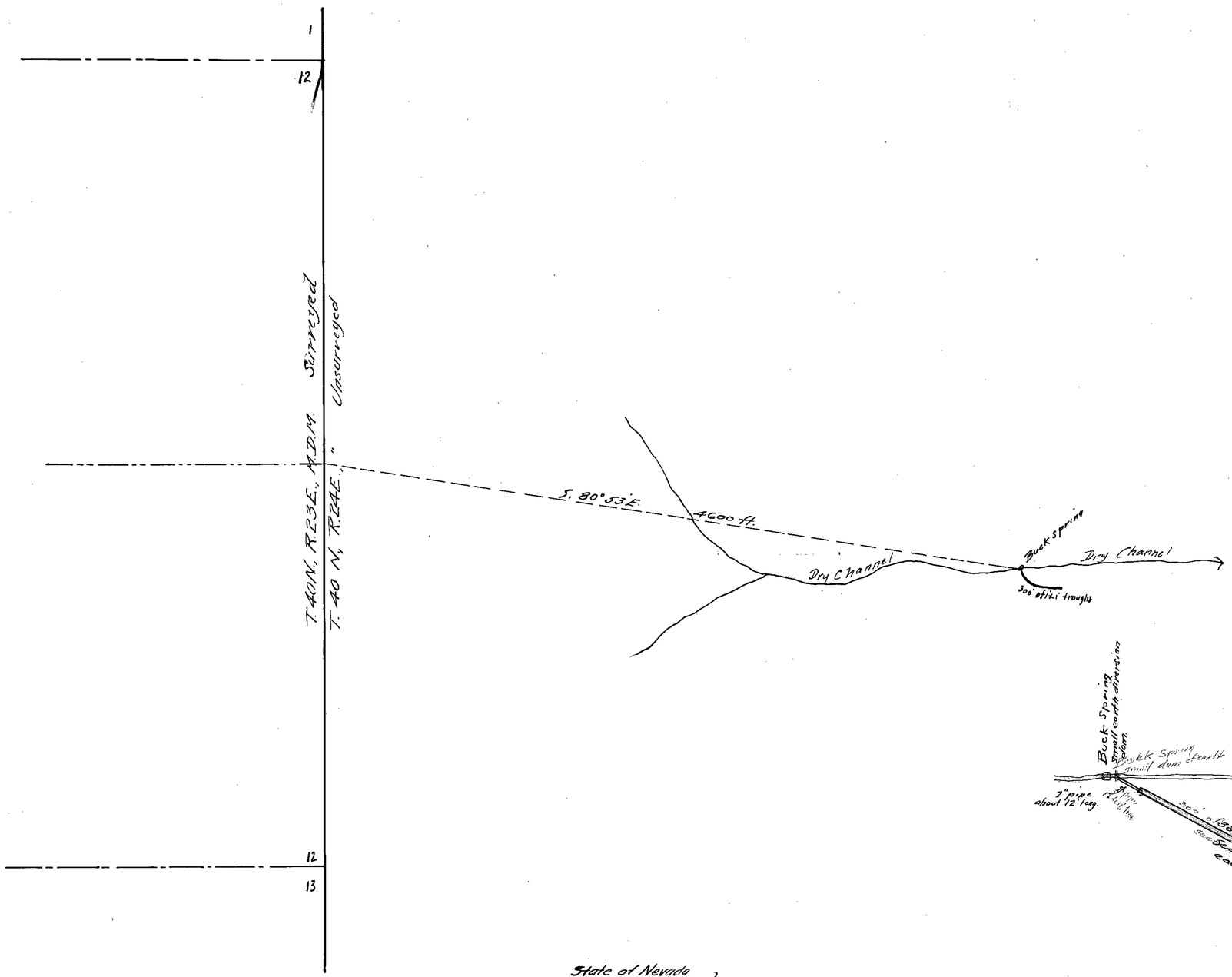

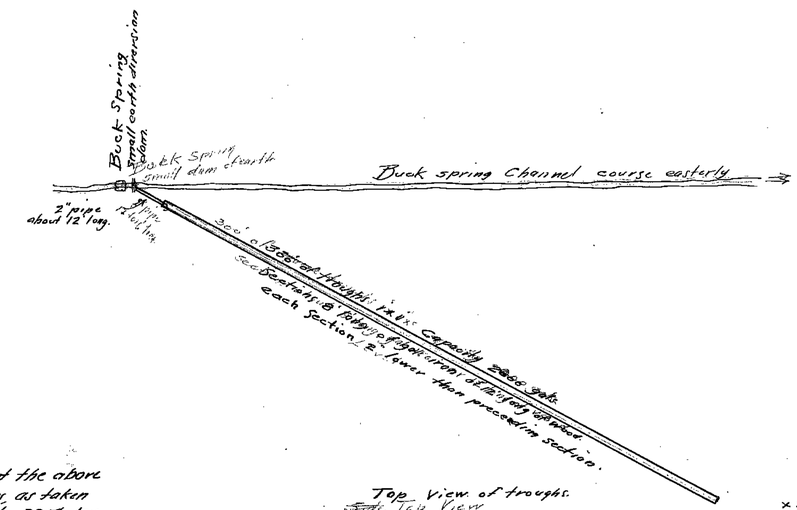

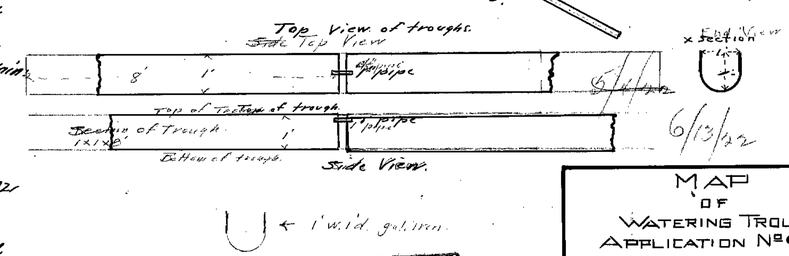

State of Nevada
County of Humboldt } ss

I, H.H. Sheldon, being first duly sworn, depose and say that the above map is a true and accurate plat of the proposed watering trought, as taken from the field notes of a survey made by me, completed on the 23rd day of October, 1921; that such survey was made at the instance of Tom Etulain; that the map represents the works described in Application No. 6614, together with the location of streams and ditches in the immediate vicinity.

H.H. Sheldon
State Water Right Surveyor.

Subscribed and sworn to before me this, the 29th day of November, 1921

C.D. Mackay,
Notary Public in and for Humboldt County, Nevada

FILED
June 13, 1922
STATE ENGINEER'S OFFICE

6/13/22

MAP
OF
WATERING TROUGHS
APPLICATION No 6614
FROM
BUCK SPRING
TOM ETULAIN
HUMBOLDT COUNTY, NEVADA
NOV. 1921. SCALE 1" = 400'

6614