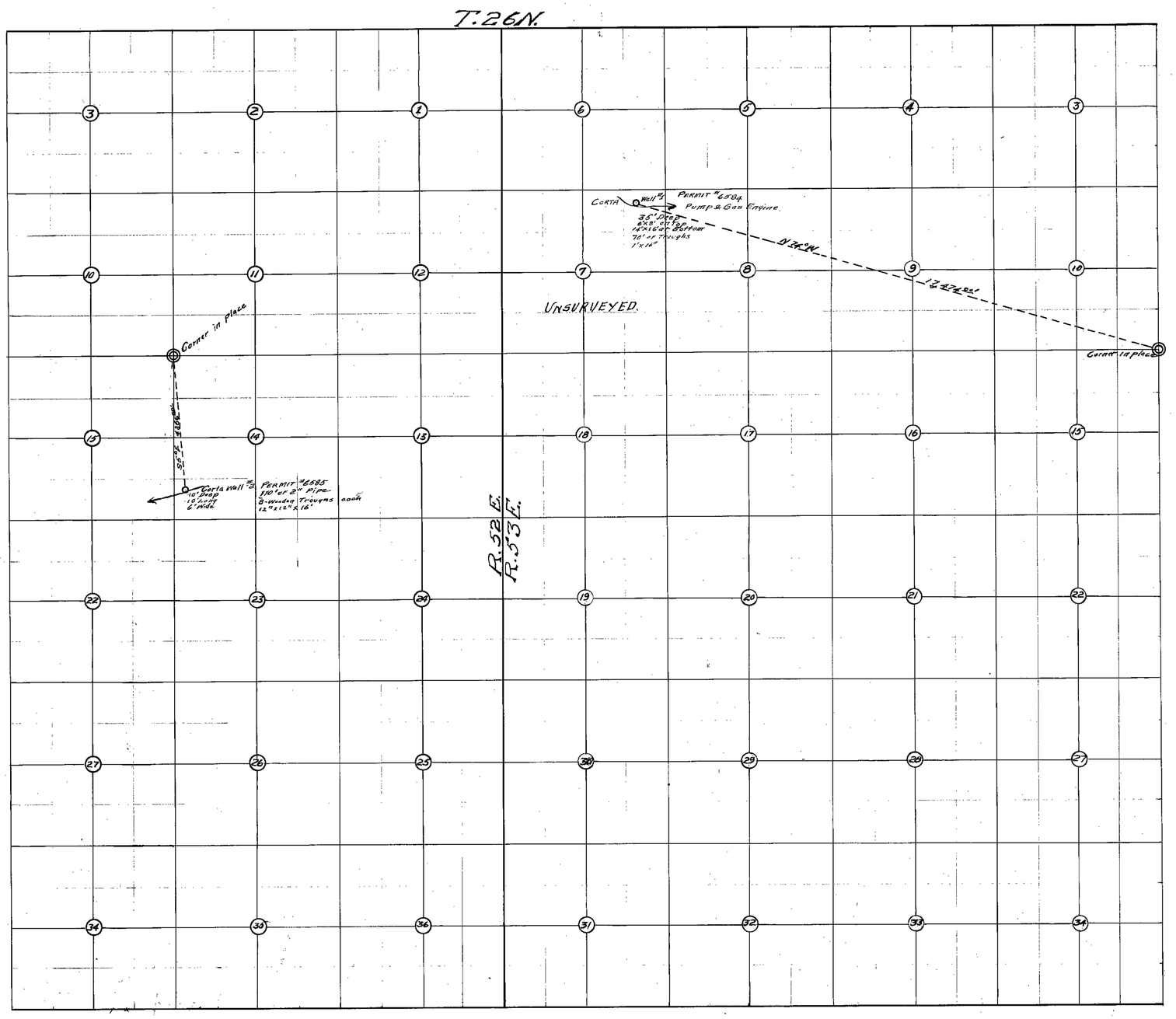

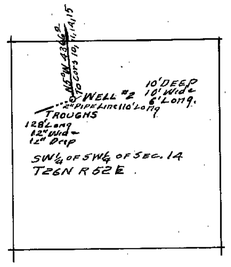



STATE OF NEVADA }
COUNTY OF ELKO } S.S.

W.H. SETTELMEYER, being first duly sworn, deposes and says that the above map is a true and accurate plat of the springs or wells used by PETE CORTA for stockwatering, as taken from the field notes of a survey made by me an completed on the 31st day of May 1927

That the map and survey were made the instance of PETE CORTA applicant for said wells and that it truly represents the location of said wells

W.H. Settelmeyer
STATE WATER-RIGHT SURVEYOR

Subscribed and sworn to before me this 9th day of August 1927.

Minnie B. Mitchell
Notary Public in and for
ELKO COUNTY, NEVADA

FILED
Sept. 6, 1927
STATE ENGINEER'S OFFICE

6584 Certificate No. — 1518 — Dec. 21, 1929

6585 Certificate No. — 1519 — Dec. 21, 1929

OFFICE
STATE ENGINEER
AUG 23 27
RECEIVED

MAP
OF
WELLS
USED BY
PETE CORTA
OF
ELKO, ELKO CO., NEVADA
Scale 1" = 2000'

File PERMITS 6584 & 6585
70053 6584-6585