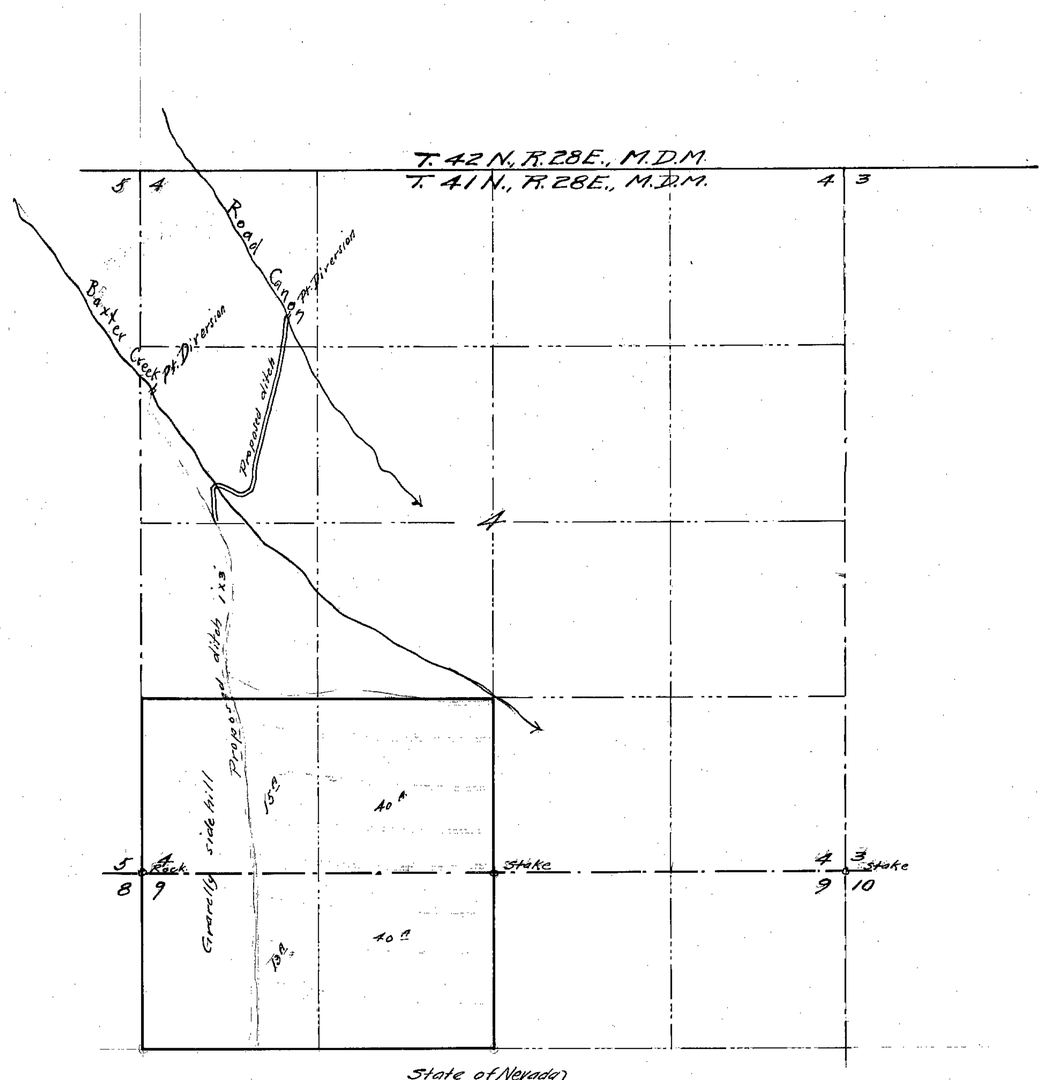

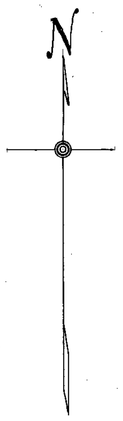

State of Nevada
County of Humboldt } ss

I, H. H. Sheldon, being first duly sworn, depose and say that the above map is a true and accurate plat of the proposed irrigation works, as taken from the field notes of a survey made by me, completed on the 9th day of December, 1920; that such survey was made at the instance of Mattio Capella; that the map represents the works described in Application No. , together with the location of streams and ditches in the immediate vicinity.

Horace H. Sheldon

Subscribed and sworn to before me, this 22nd day of December, 1920

L. G. Wilson
Notary Public in and for Humboldt County, Nevada.

FILED
1/31/21
STATE ENGINEER'S OFFICE

1/31/21

MAP
OF
PROPOSED SYSTEM OF IRRIGATION
FROM
BAXTER CREEK
APPLICATION No.
MATTIO CAPELLA
HUMBOLDT COUNTY, NEVADA
DEC. 1920, SCALE 1" = 600'

6389-6390 6389 & 6390

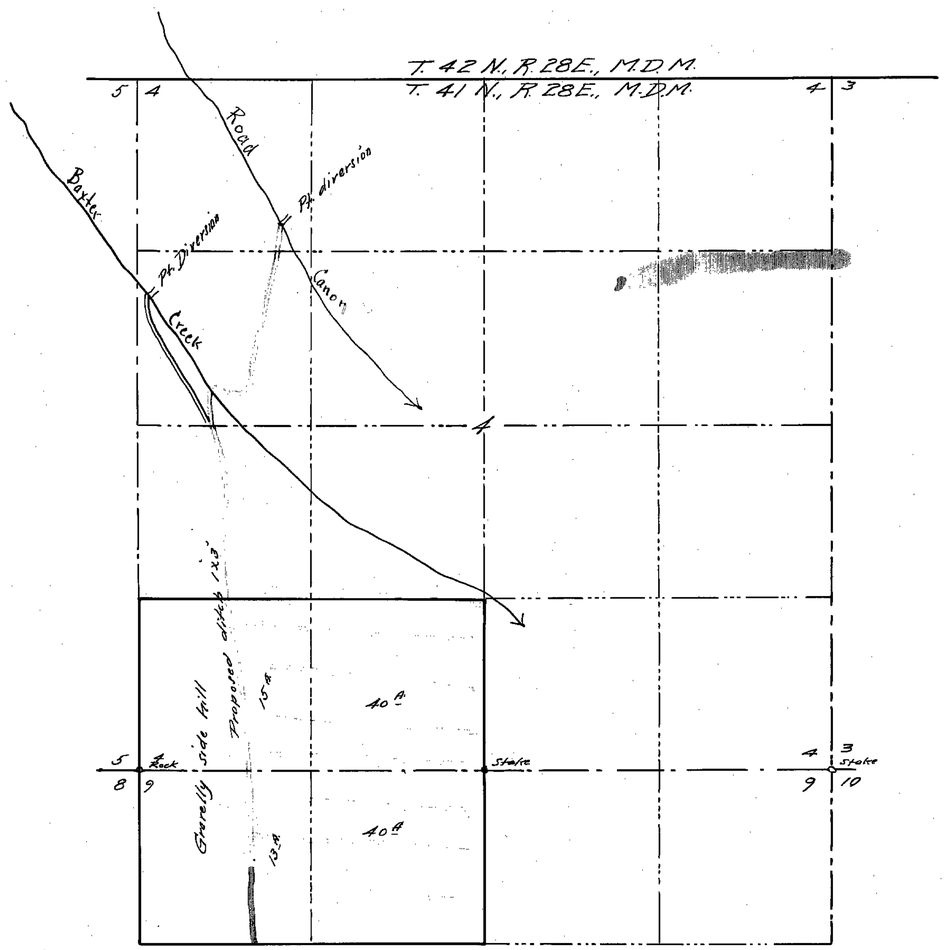

State of Nevada }
County of Humboldt } ss

I, H. H. Sheldon, being first duly swarn, depose and say that the above map is a true and accurate plot of the proposed irrigation works, as taken from the field notes of a survey made by me, completed on the 9th day of December, 1920: that such survey was made at the instance of Mattio Capella: that the map represents the works described in Application No , together with the location of streams and ditches in the immediate vicinity.

Horace H. Sheldon

Subscribed and sworn to before me, this 22nd day of December, 1920

L. G. Wilson

Notary Public in and for Humboldt County, Nevada.

FILED
1/31/21
STATE ENGINEER'S OFFICE

1/31/21

MAP
OF
PROPOSED SYSTEM OF IRRIGATION
FROM
ROAD CANON
APPLICATION No
MATTIO CAPELLA
HUMBOLDT COUNTY, NEVADA
DEC. 1920, SCALE 1" = 600'

6389-6390

6389 & 6390