Section	Subdivision	Township	Range			
Unsurveyed						
33	N.W.¼ of S.E.¼	2 S.	66 E.			

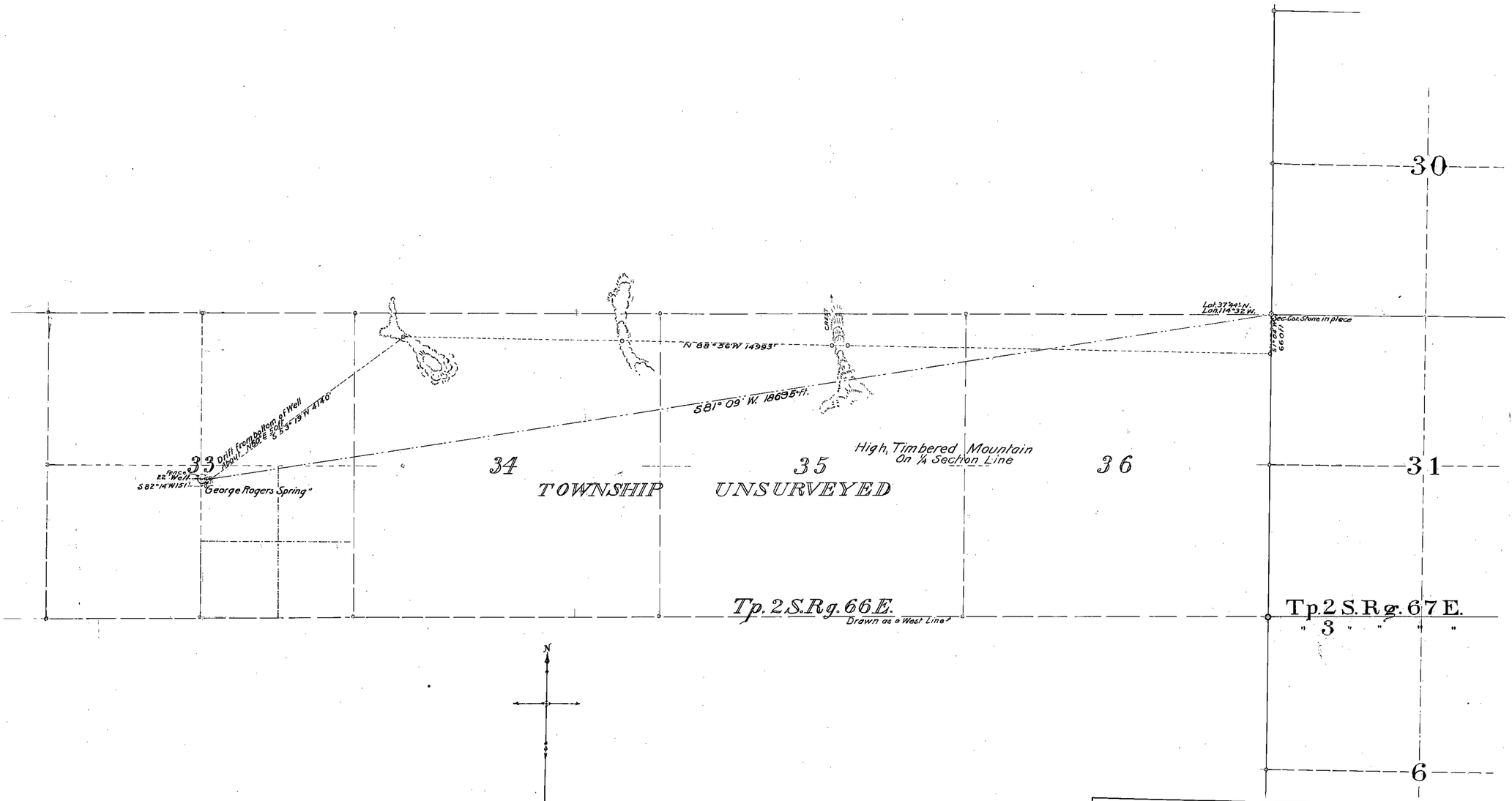

W. Elongation of Polaris Mch. 16, 8h 31' pm. Mtn. Stand. Time

Azimuth 1°24' Mag. Var. 15°50'-17°25' E.

Traverse.

Course	Dist.	N.	S.	E.	W.
S. 1° 04' W.	660		659.9		12.2
N 88° 56' W.	14993	279			14990.7
S 53° 19' W.	4140		2472.4		3320.5
S 82° 14' W	151		20.4		149.6
		−279	3152.7		18473.0

2873.7 } = Cot. 81°09' (S.W.)
18473.0 }
Sin. 81°09' + } = 18695.6 ft.

State of Utah, }
County of Salt Lake } ss

I, E. A Vail, being first duly sworn, depose and say that the above map is a true and accurate plat of a tie from the N.W. Cor. of Sec. 31 Tp. 2 S. R 67 E. Mt. Diablo Mer. to "George Rogers Spring" as taken from the Field Notes of a Survey made by me, completed March 18 1922.

That the map and survey were made at the instance of Vernon Jefcott claimant of said spring and that it truly represents the location thereof.

E. A. Vail
Surveyor.

Subscribed and sworn to before me this 24th day of March 1922.

Joshua B. Bean
Notary Public in and For Utah.

FILED
April 10, 1922
STATE ENGINEER'S OFFICE

MAP
SHOWING
"GEORGE ROGERS SPRING."

SCALE: 1 Inch = 1000 Feet.

4/10/22

6376

UMPIRE SURVEY OF THE LOCATION

OF THE

GEORGE ROGERS SPRING.

MADE BY ORDER OF THE

HON. J. G. SCRUGHAM

STATE ENGINEER OF NEVADA.

SURVEY MADE BY

WM. W. COLEMAN, ACTING DEPUTY STATE ENGINEER.

SEPTEMBER 1-10, 1922

Scale:- 1 Inch = 1000 Feet.

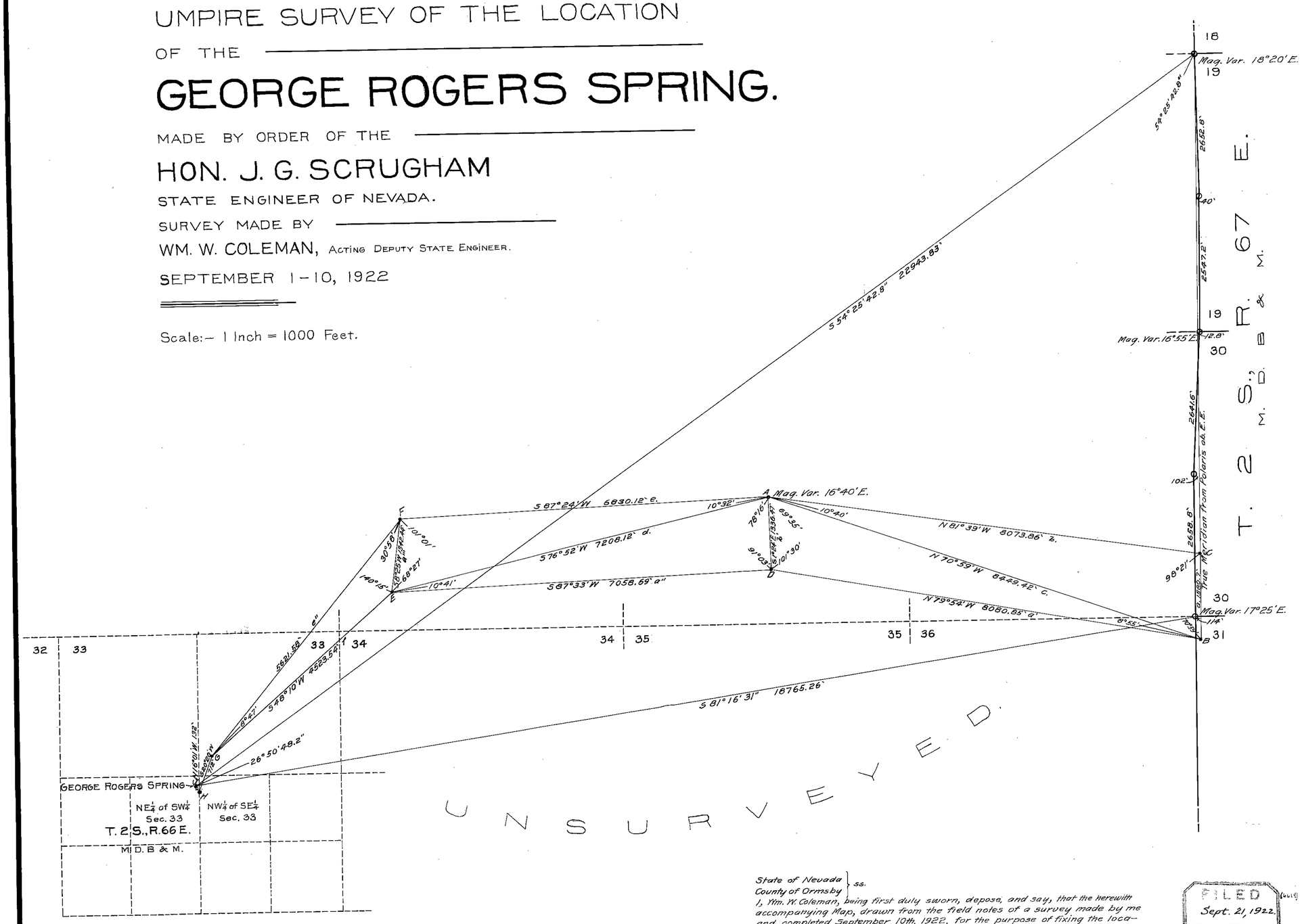



Plat showing location of George Rogers Spring, by calculation made and Section lines laid in from SW Corner Sec. 30, T. 2 S., R. 67 E.

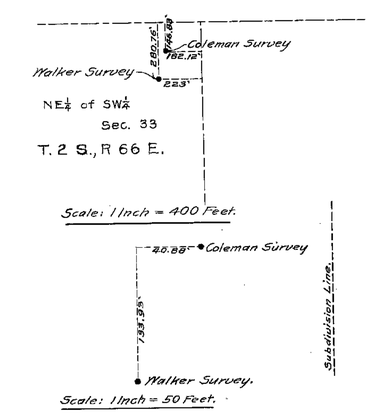

Plat showing location of George Rogers Spring, by calculation made and Section lines laid in from NW Corner Sec. 19, T. 2 S., R. 67 E.

State of Nevada } ss.
County of Ormsby

I, Wm. W. Coleman, being first duly sworn, depose, and say, that the herewith accompanying Map, drawn from the field notes of a survey made by me and completed September 10th, 1922, for the purpose of fixing the location of the George Rogers Spring, with reference to the Survey of the Public Lands of the United States.

This survey was made at the instance of the Hon. J. G. Scrugham, State Engineer of the State of Nevada, and that it truly represents the location of said spring.

Wm. W. Coleman

Subscribed and sworn to before me, this 21st day of September, 1922.

R. C. Stewart

Notary Public in and for Ormsby County, Nevada.

FILED Sept. 21, 1922. STATE ENGINEER'S OFFICE

6619-6376