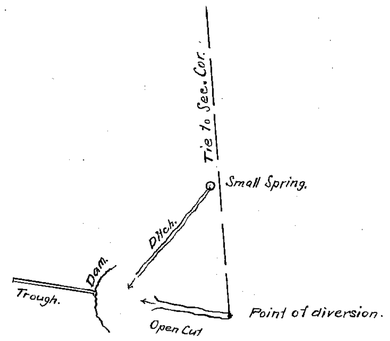

Scale, 1 in = 100 ft.

Map of Works.

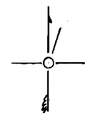

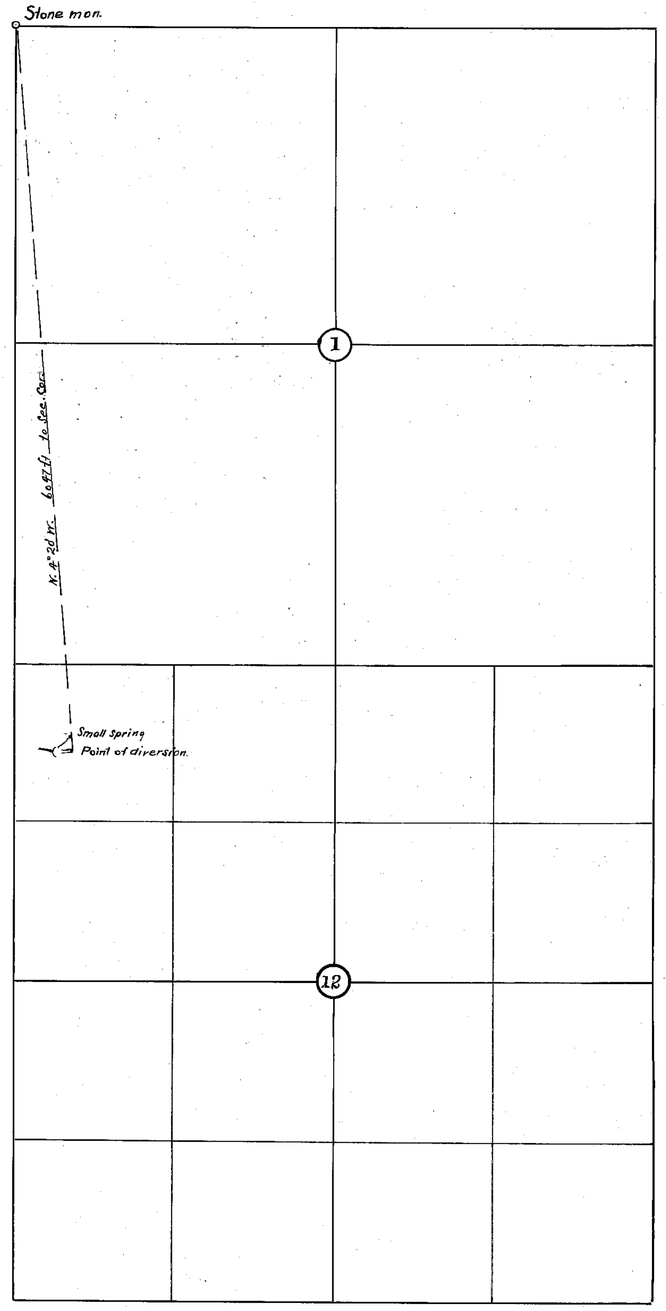

T. 4 N., R. 44 E., M. D. B. & M.

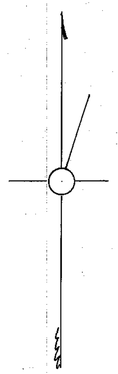

Scale 8 in = 1 mile.

State of Nevada } ss.
County of Nye }

I, L. F. Clar, being first duly sworn, depose and say that the above map is a true and accurate plat of the stock-watering works, as taken from the field notes of a survey made by me, completed on the 16th day of September 1920; that such map was made at the instance of W. A. Marsh and John E. Nay; that the map represents the works described in Application No. 6189 together with the location of streams and ditches in the immediate vicinity.

L. F. Clar, Surveyor.

Subscribed and sworn to before me this, the 19 day of July 1921.

S. R. Wood
Notary Public

FILED
July. 21, 1921
STATE ENGINEER'S OFFICE

Certificate No. 1035, BK5 6/13/24 for 0.015 c.f.s.

Proof of Appropriation

No. 6189.

Water of Thunder Mountain Spring.

W. A. Marsh and John E. Nay.
(of Tonopah, Nev.)
Sec. 12, T. 4 N., R. 44 E., M. D. B. & M.
Nye Co. Nev.

1/21/21

6189