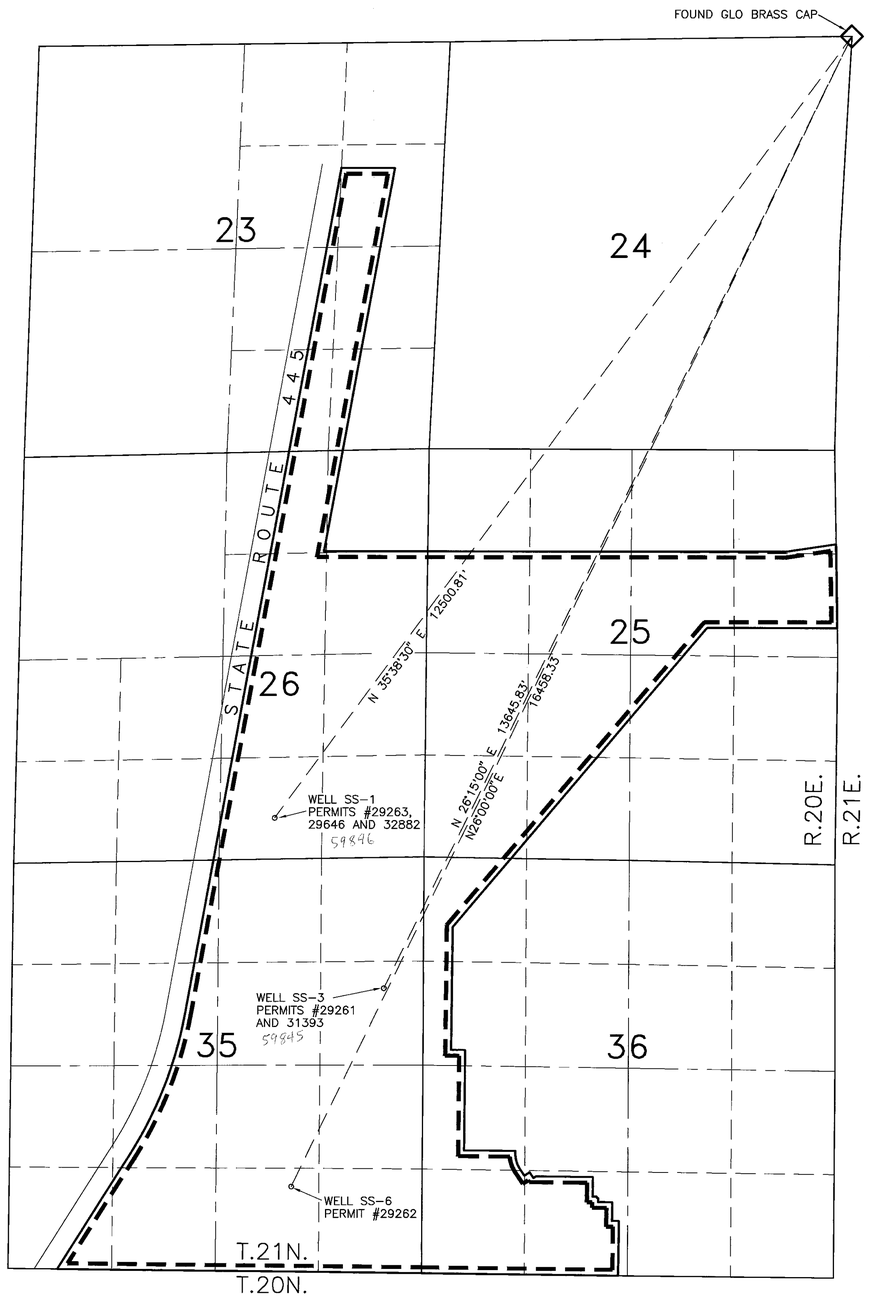

PROPOSED PLACE OF USE
SECTIONS 23, 25, 26, 35 & 36,
T.21N., R.20E., M.D.M.
WASHOE COUNTY, NEVADA

Scale: 1" = 1000'

1000 0 500 1000 2000 4000

BASIS OF BEARINGS:
U.S.G.S. STATIONS "JUNCTION HOUSE" TO "MONTE," N 52°09'01" E

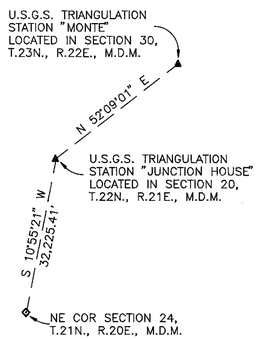

DETAIL
BASIS OF BEARINGS
NO SCALE

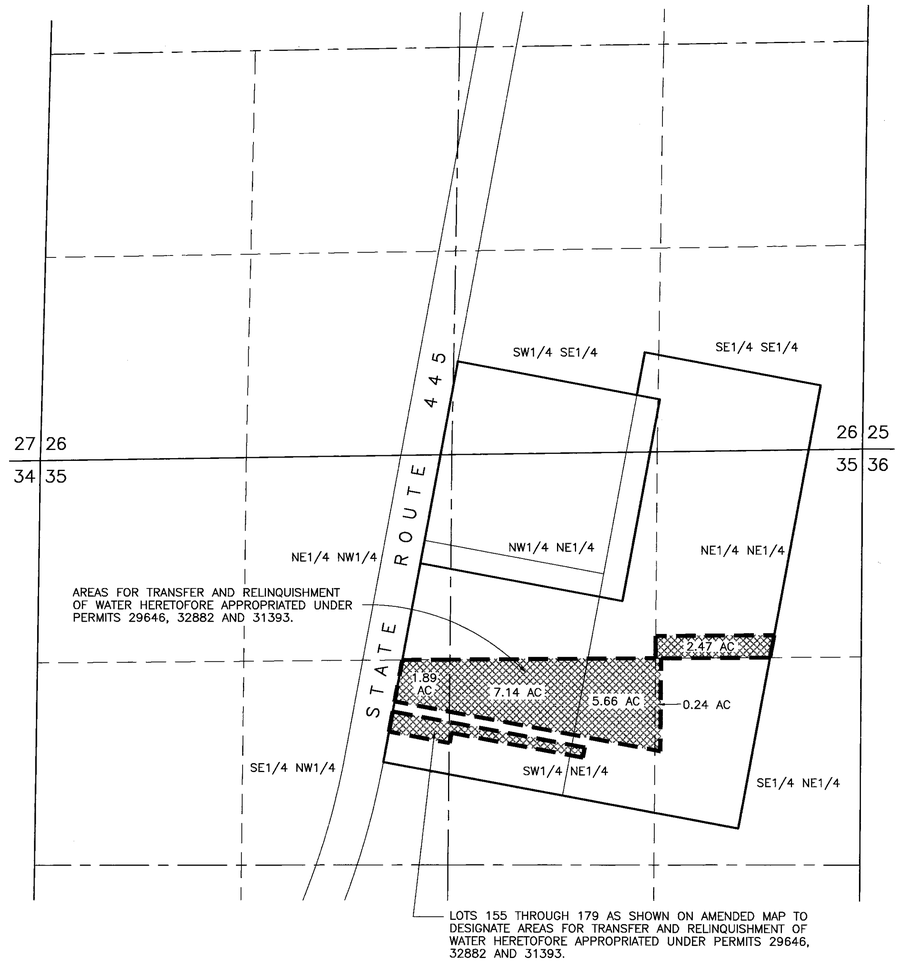

EXISTING PLACE OF USE
SECTIONS 26 & 35,
T.21N., R.20E., M.D.M.
WASHOE COUNTY, NEVADA

Scale: 1" = 500'

-500 0 250 500 1000 2000

STATE OF NEVADA
S.S.
COUNTY OF WASHOE

I, GEORGE FONG, BEING FIRST DULY SWORN, DEPOSE AND SAY THAT THIS MAP, CONSISTING OF ONE SHEET, HAS BEEN DRAWN TO THE DESIGNATED SCALE FROM INFORMATION ON FILE WITH THE STATE ENGINEER'S OFFICE ON THE 12TH DAY OF APRIL, 1994; THAT IT TRULY REPRESENTS THE PROPOSED PLACE OF USE OF WATERS UNDER PERMITS NO. 31393 & 32882, FROM AN UNDERGROUND SOURCE IN WASHOE COUNTY BY SKY RANCH UTILITY COMPANY, FOR QUASI-MUNICIPAL AND DOMESTIC PURPOSES, THAT THE EXISTING POINTS OF DIVERSION AND PLACES AND MANNER OF USE ARE FULLY AND CORRECTLY DESIGNATED HEREON.

PROFESSIONAL LAND SURVEYOR STATE OF NEVADA GEORGE FONG No. 4043

STATE WATER RIGHT SURVEYOR #531

SUBSCRIBED AND SWORN TO BEFORE ME THIS 12th DAY OF april, 1994.
NOTARY PUBLIC IN AND FOR WASHOE COUNTY, NEVADA.

Cindi Wilkie
NOTARY PUBLIC

CINDI WILKIE
Notary Public - State of Nevada
Appointment Recorded in Washoe County
MY APPOINTMENT EXPIRES JULY 16, 1994

'94 JUN -9 P1:34
STATE ENGINEER'S OFFICE

'94 MAY 23 P4:15
STATE ENGINEER'S OFFICE

59846 CERTIFICATE NO. 17133 ISSUED 12/17/08

FILED
JUN 9 1994
STATE ENGINEER'S OFFICE

59845, 59846

MAP
TO ACCOMPANY APPLICATION TO CHANGE THE PLACE AND MANNER OF USE OF A PORTION OF WATER UNDER PERMITS NO. 31393 AND 32882
FOR
QUASI-MUNICIPAL AND DOMESTIC PURPOSES
BY SKY RANCH UTILITY COMPANY
FROM AN UNDERGROUND SOURCE
IN WASHOE COUNTY, NEVADA

65766 65765 59846 59845