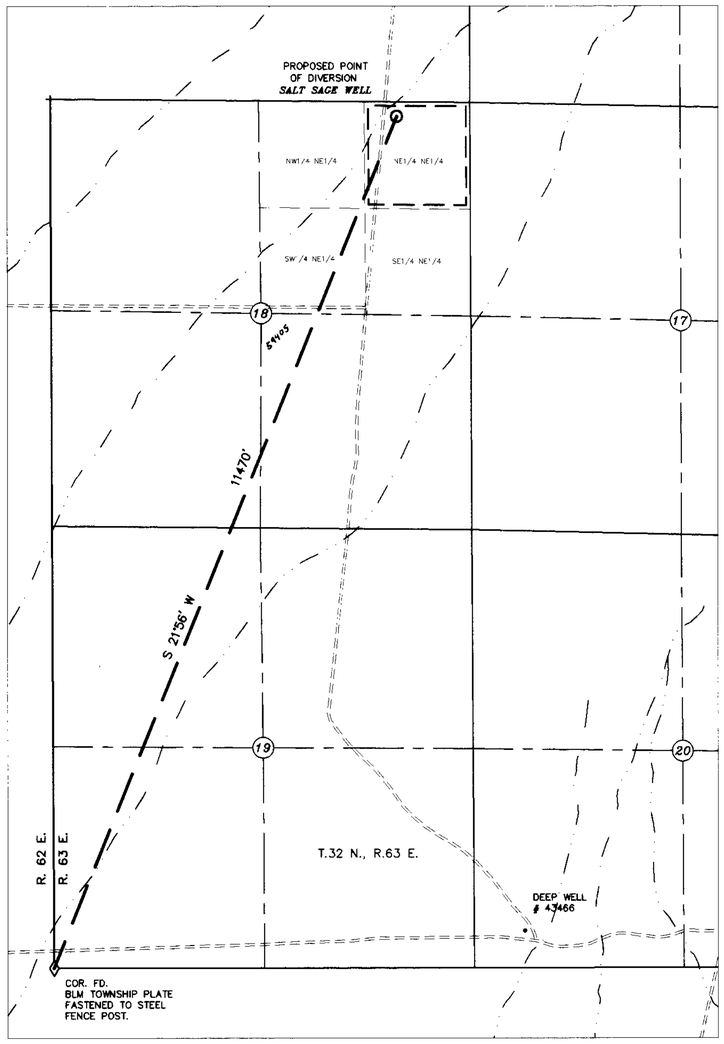

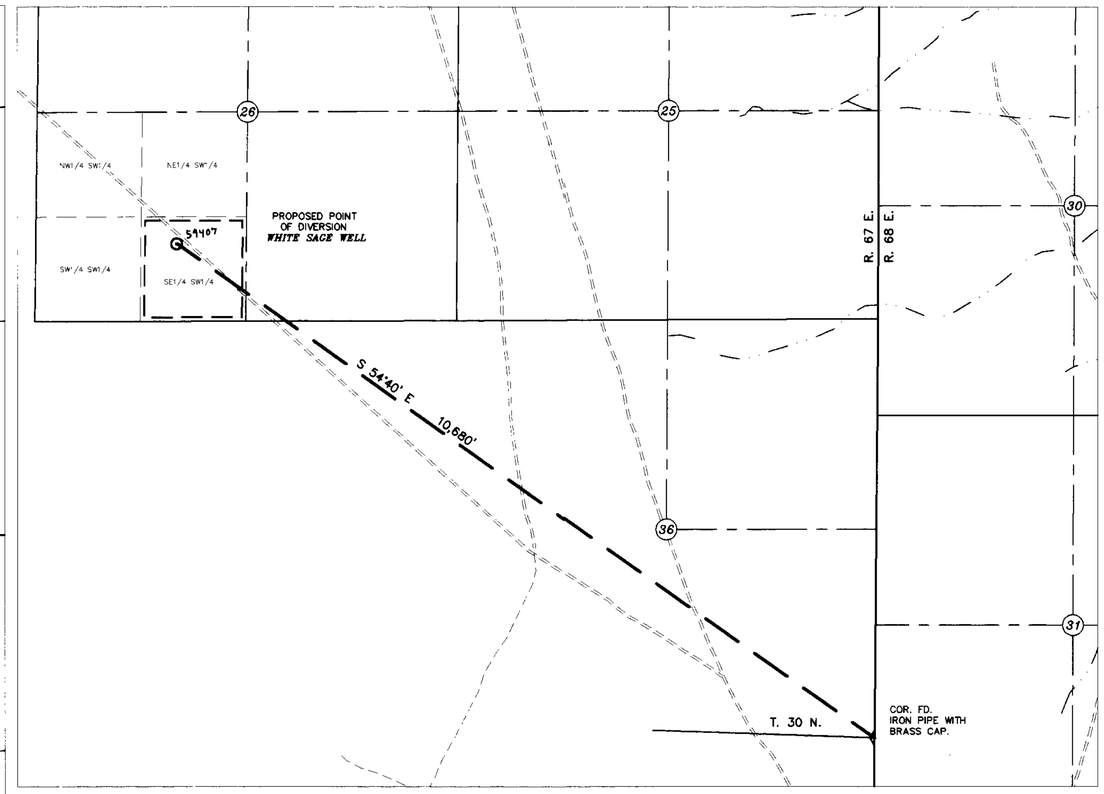

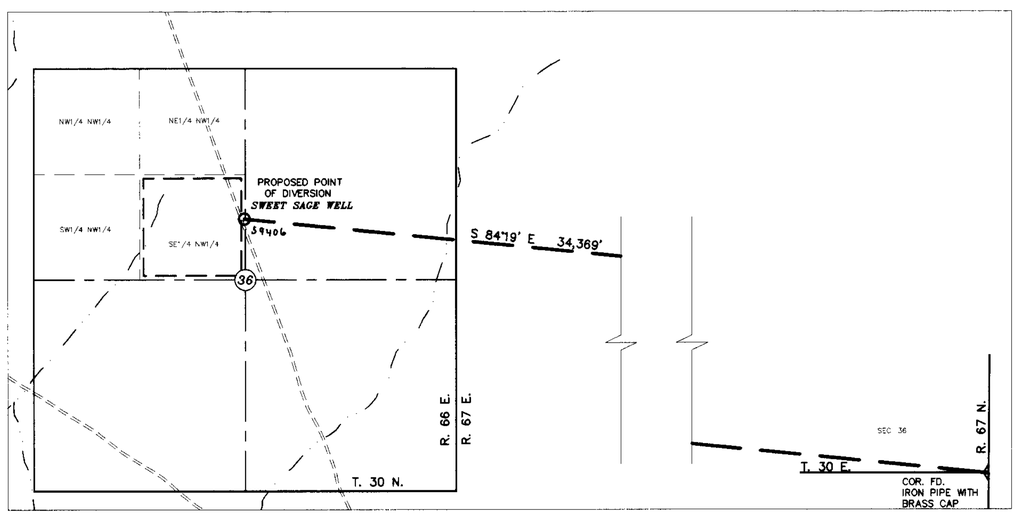

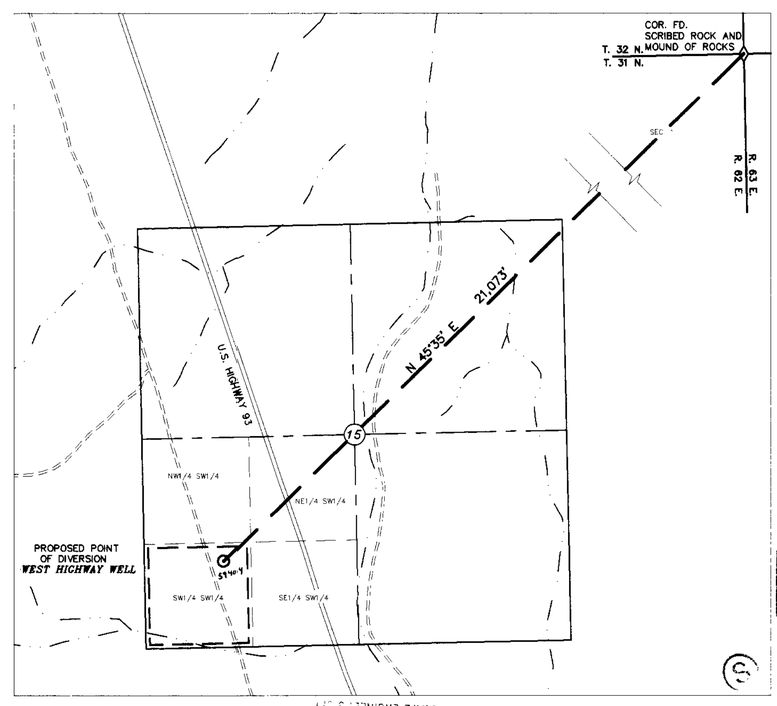

STATE OF NEVADA
COUNTY OF ELKO } SS.

I, William A. Nisbet, being first duly sworn, depose and say that this map, consisting of one sheet, has been correctly drawn to the designated scale from field notes of a survey made by me, or under my supervision and direction, on the 2nd day of November 1993; that it truly and correctly represents the proposed location and extent of the works used to divert water from UNDERGROUND in ELKO COUNTY, by VON LOYD SORENSEN and MARIAN P. SORENSEN, for STOCKWATERING and DOMESTIC purposes. That the proposed point of diversion, the approximate location and size of the diverting channel or other conduit, the place and manner of use, and the location and names of all other works or streams which are crossed by, or connected with, the said works, are fully and correctly designated thereon.

PROFESSIONAL LAND SURVEYOR, STATE OF NEVADA
WILLIAM A. NISBET
11/23/93
No. 3805

William A. Nisbet

William A. Nisbet, state water-right surveyer No. 448

Subscribed and sworn to before me this 23 day of November 1993.

CORALEE GRISWOLD
Notary Public
State of Nevada
Elko County, Nevada
My Appointment expires July 12, 1994.

Coralee Griswold

NOTARY PUBLIC in and for ELKO COUNTY, NEVADA

BASIS OF BEARING: Magnetic, var. 15 1/2° E.

N

LEGEND

- CREEK OR RIVER
- ROAD
- SECONDARY ROAD
- PLACE OF USE
- POINT OF DIVERSION

0 1000 2000 3000
SCALE: 1"=1000'

FILED
NOV 29 1993
STATE ENGINEER'S OFFICE

59404

MAP TO ACCOMPANY

APPLICATION TO APPROPRIATE WATER

FOR STOCKWATERING and DOMESTIC purposes
BY **VON LOYD SORENSEN and MARIAN P. SORENSEN**
FROM an UNDERGROUND source
IN ELKO COUNTY

NO.	BY	DATE	DESCRIPTION	CHK'D	APP'D

REVISIONS

DRAWN BY CLA	APPROVED BY
JOB NO. 2008.001	DATE NOVEMBER 1993

CHILTON Engineering and Surveying, LTD
421 Court Street
(702) 738-2121 Elko, Nevada 89801

W93046 1/1

93 NOV 29 P2:46

STATE ENGINEER'S OFF.

71721 59407 59406 59405 59404