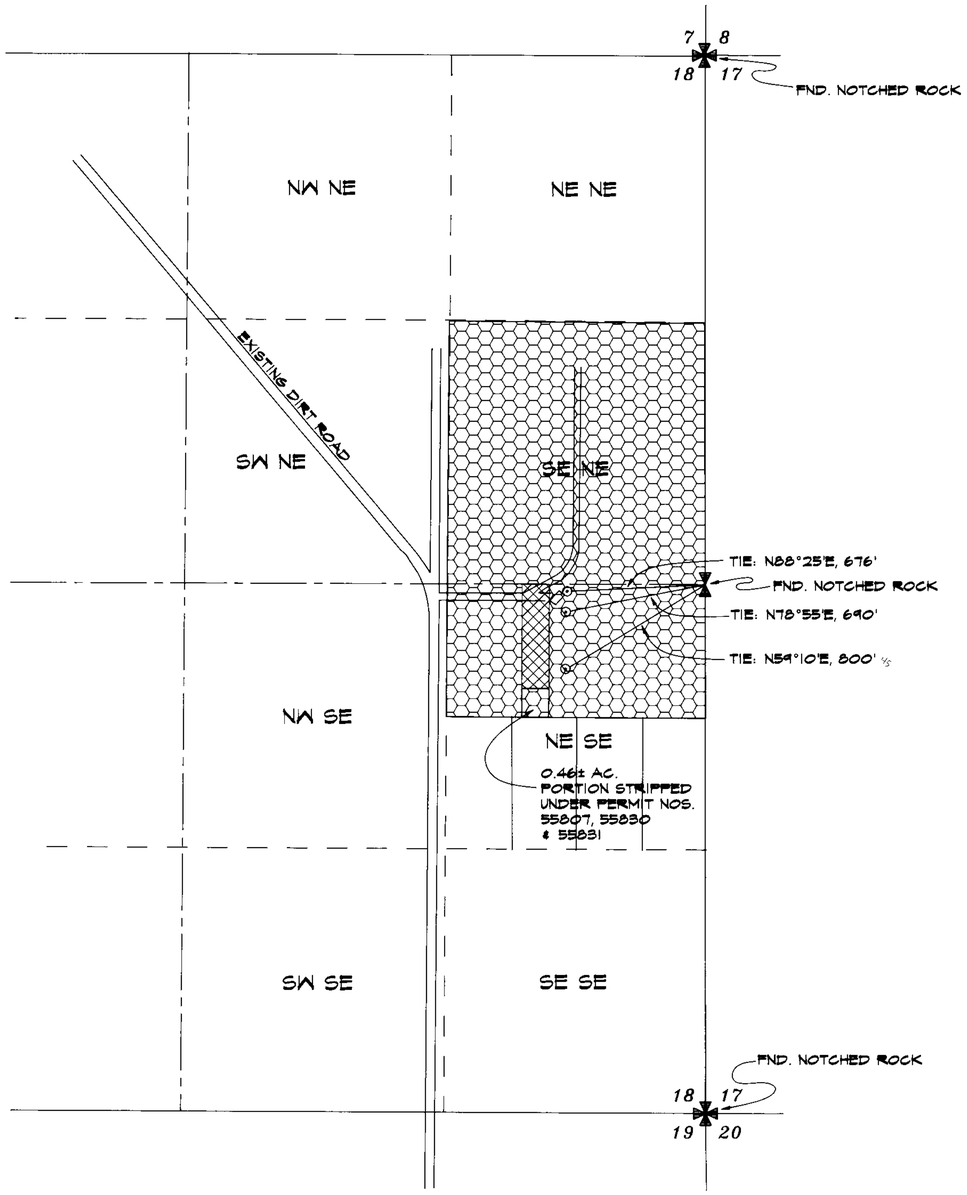

PORTION OF SECTION 18,
T.20N., R.21E., M.D.M.
PERMITS 49070, 49072 & 49073

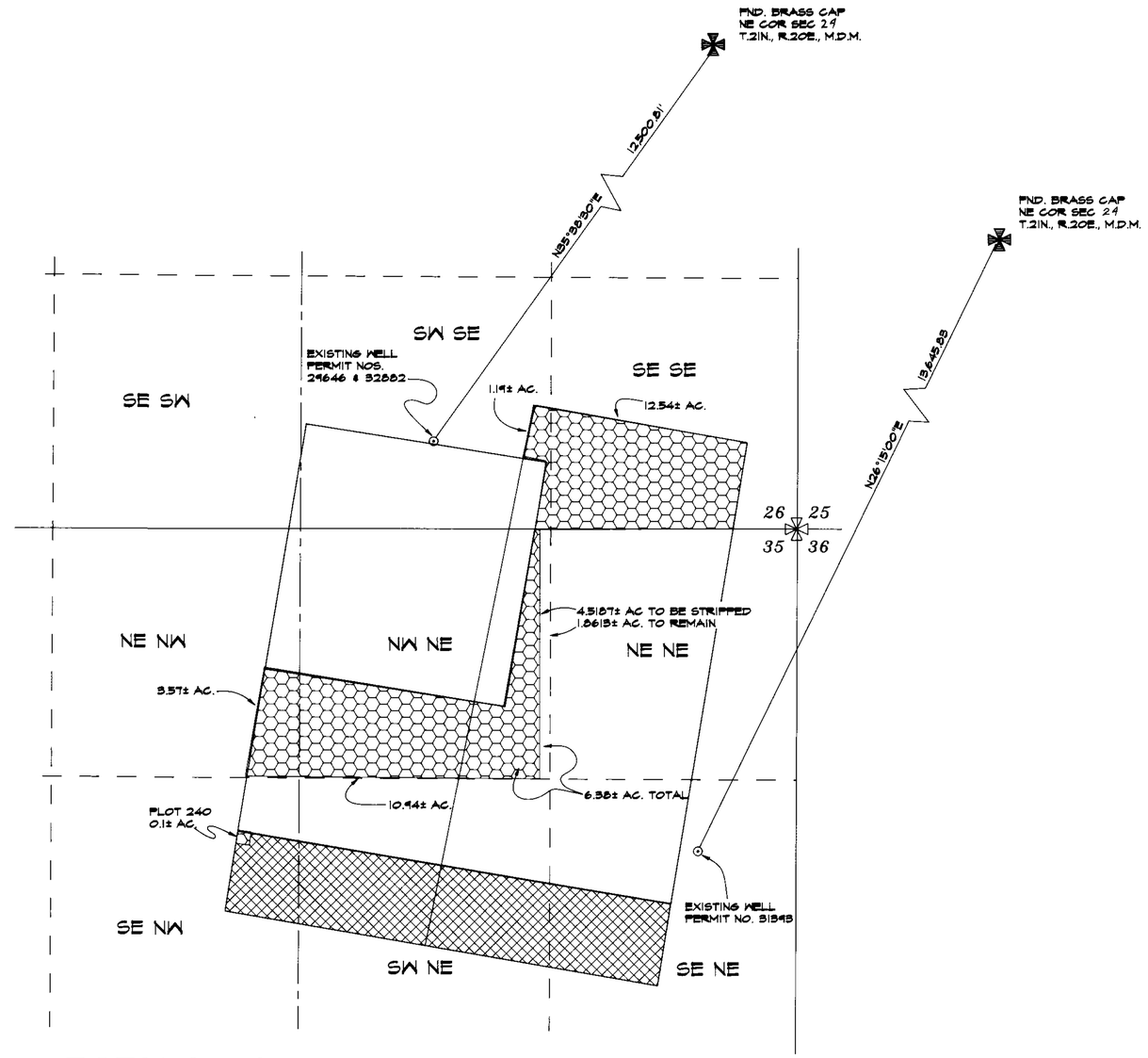

PORTION OF SECTIONS 25, 26, 35 & 36
T.21N., R.20E., M.D.M.
PERMITS 31393 & 32882

AREAS PREVIOUSLY STRIPPED

AREAS TO BE STRIPPED

NOTE:
For proposed Points of Diversion and Place of Use, see Map No. 57688, filed August 6, 1992 in the Office of the Nevada State Engineer.

N
W E
S

GRAPHIC SCALE 1"=400'
0 400 800 1200

RECEIVED
MAR 24 1994
STATE ENGINEER

MAP TO ACCOMPANY
APPLICATION TO CHANGE
THE POINT OF DIVERSION AND PLACE AND MANNER OF USE
FOR
TIMOTHY O. & SCOTT R. TUCKER ET. AL.
OF
PORTIONS OF PERMITS 26776, 42916, 31393, 32882, 49070, 49072 & 49073
FROM UNDERGROUND SOURCES WITHIN
WASHOE COUNTY, NEVADA
JOB # 87012.03

TRI STATE SURVEYING LTD.
801 GREENBRAE DRIVE
SPARKS, NEVADA (702) 358-9491

70346 70344 70343 70342 70341 59872 59871 59858 59345 59344 59343

PORTIONS OF SECTION 6, TOWNSHIP 20 NORTH, RANGE 20 EAST, MOUNT DIABLO MERIDIAN

STATE OF NEVADA}
COUNTY OF WASHOE} } SS

I, GEORGE G. LINDESMITH, being first duly sworn, depose and say that this map consisting of two sheets, has been correctly drawn to the designated scale from information on file in the Office of the Nevada State Engineer, that it truly and correctly represents the extent and location of the Places of Use of water heretofore appropriated under portions of Permit Nos. 42916, 26776, 49070, 49072, 49073, 31393 & 32882 from underground sources in Washoe County, Nevada by TIMOTHY O. & SCOTT B. TUCKER et. al., for irrigation purposes; that the Places of Use, the location and names of all other works, the boundary of all lands shown by 40 acres subdivisions, and the areas served are fully and correctly designated hereon.

PROFESSIONAL LAND SURVEYOR, STATE OF NEVADA — GEORGE G. LINDESMITH — 3-23-94 — No. 6306

George G. Lindesmith
George G. Lindesmith
State Water-Right Surveyor No. 704

Subscribed and sworn to before me on this 23rd day of March 1994.

Rae Ann Loving
Rae Ann Loving
Notary Public

RAE ANN LOVING
Notary Public - State of Nevada
Appointment Recorded in Washoe County
MY APPOINTMENT EXPIRES APR. 21, 1997

NOTE:
Information on this sheet was reproduced electronically from information on file with the Nevada State Engineer and maps from the Washoe County, Nevada Assessor's office.

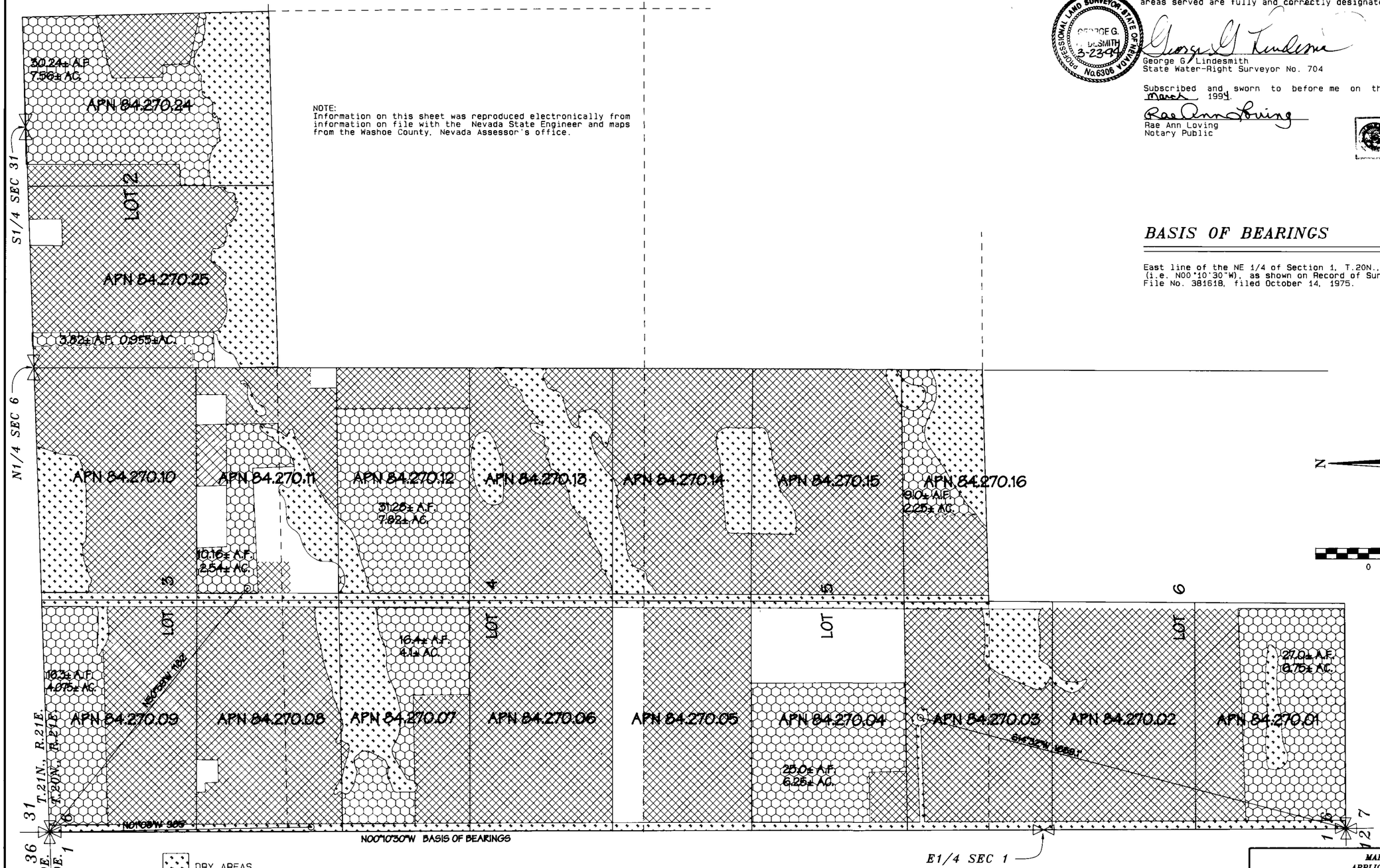

BASIS OF BEARINGS

East line of the NE 1/4 of Section 1, T.20N., R.20E., M.D.M., (i.e. N00°10'30"W), as shown on Record of Survey Map No. 910, File No. 381618, filed October 14, 1975.

DRY AREAS

AREAS PREVIOUSLY STRIPPED

AREAS TO BE STRIPPED

NOTE:
For proposed Points of Diversion and Place of Use, see Map No. 57688, filed August 6, 1992 in the Office of the Nevada State Engineer.

MAP TO ACCOMPANY
APPLICATION TO CHANGE
THE POINT OF DIVERSION AND PLACE AND MANNER OF USE
FOR
TIMOTHY O. & SCOTT B. TUCKER ET. AL.
OF
PORTIONS OF PERMITS 26776, 42916, 31393, 32882, 49070, 49072 & 49073
FROM UNDERGROUND SOURCES WITHIN
WASHOE COUNTY, NEVADA
JOB # 87012.03

TRI STATE SURVEYING LTD.
801 GREENBRAE DRIVE
SPARKS, NEVADA (702) 358-9491

SHEET 1 OF 2

FILED
MAR 24 1994
STATE ENGINEER

70346 70345 70344 70343 70342 70341 59873 59858 59347 59346 59343