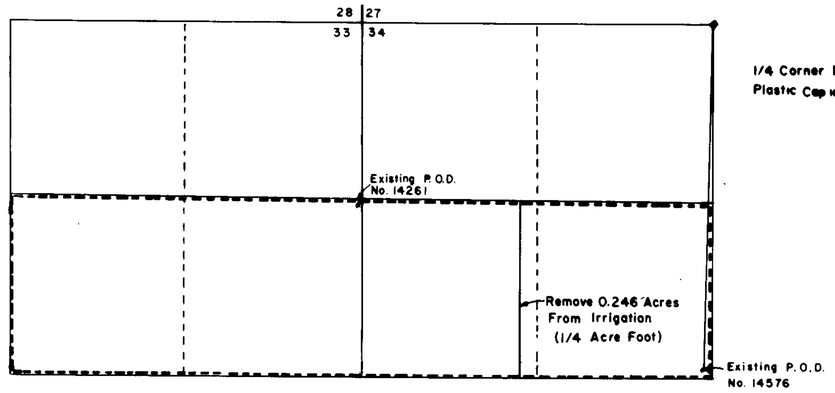

SCALE 1"= 600'
EXISTING PLACE OF BENEFICIAL USE

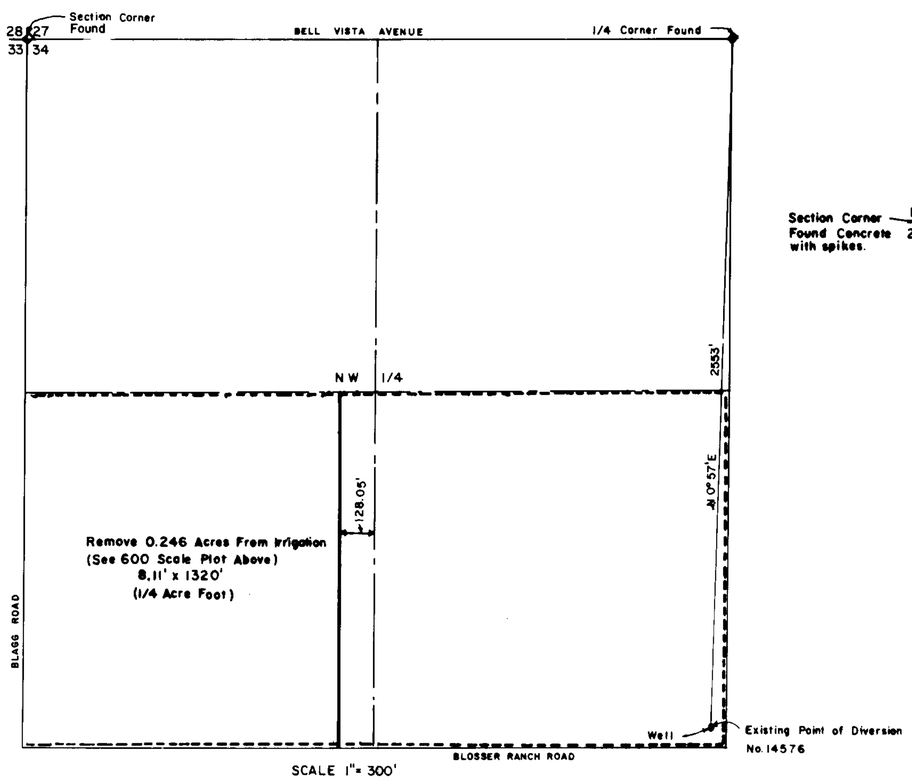

SCALE 1"= 300'

SECTION 34, T19S, R53E, MDB&M NYE COUNTY NEVADA
EXISTING POINT OF DIVERSION, MANNER OF USE AND PLACE OF USE

BASIS OF BEARING

N 89°25'39"W being the North line of Section 34, T19S, R53E, MDB&M NYE County Nevada as shown on Calvada Meadows Unit 1 Sheet 2 of 6 File No. 12899, NYE County Records.

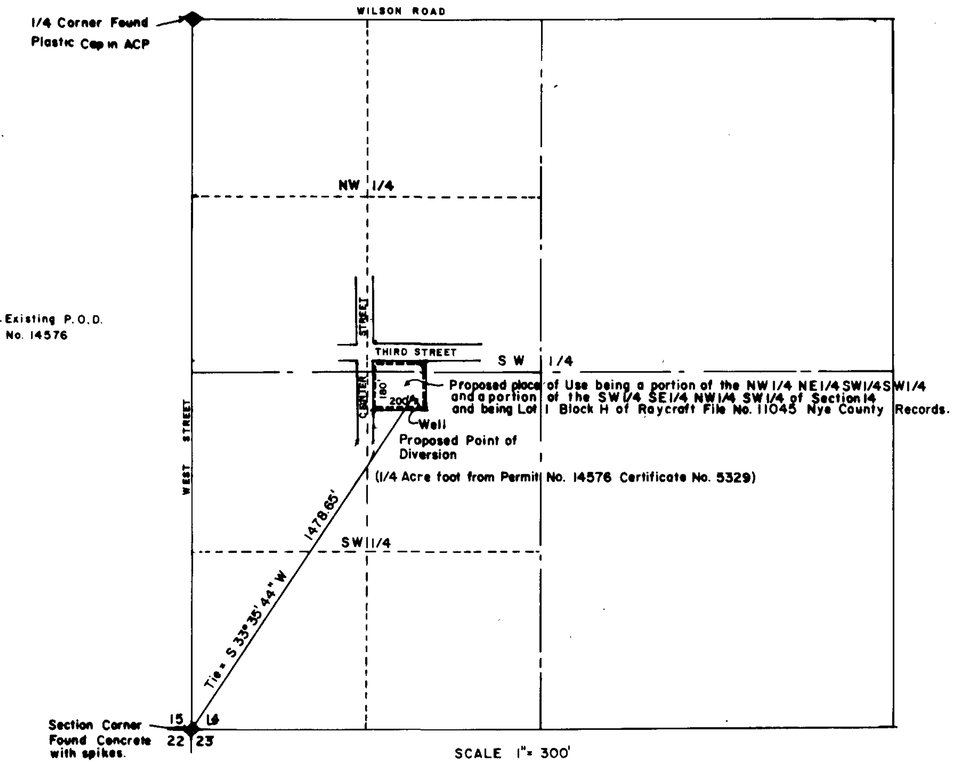

SCALE 1"= 300'
SECTION 14, T20S, R53E, MDB&M NYE COUNTY NEVADA
PROPOSED POINT OF DIVERSION, MANNER OF USE AND PLACE OF USE

BASIS OF BEARING

N 0° 26' W being the West line of Section 14, T20S, R53E, MDB&M as shown on plat for Ida E. Raycraft File No. 11045 Nye County Records.

N

SURVEYORS STATEMENT

STATE OF NEVADA)
) ss
COUNTY OF NYE)

I, CHARLES L. THOMSEN, being first duly sworn, depose and say this map consisting of one sheet, has been drawn to the designated scale from field notes of a survey under my supervision and direction on September 23, 1993 that it truly and correctly represents the proposed location and extent of the works used to divert water from an underground source in NYE County by Elverna Burchfield for commercial purposes.

That the existing point of diversion and the proposed point of diversion and the boundary of the land to be served by the application are fully and correctly designated thereon.

Charles L. Thomsen
STATE WATER RIGHT SURVEYOR

REGISTERED PROFESSIONAL ENGINEER - STATE OF NEVADA
CHARLES L. THOMSEN
CIVIL
No. 7384

10-4-1993
Exp 6-30-1994

ACKNOWLEDGEMENT

STATE OF NEVADA)
)
COUNTY OF Nye)

Sworn to and subscribed to this 4th day of October 1993

MARGARET A. HINRICHS
Notary Public - Nevada
Clark County
My appt. exp. Sept. 30, 1994

NOTARY PUBLIC

Margaret A. Hinrichs

SCALE 1"= 300 FEET
0 300 600 900 1200

SCALE 1"= 600 FEET
0 600 1200 1800 2400

59301

MAP

TO ACCOMPANY APPLICATION TO CHANGE THE POINT OF DIVERSION, MANNER OF USE AND PLACE OF USE
PERMIT NO. 14576 CERTIFICATE NO. 5329
FOR ELVERNA BURCHFIELD

FROM UNDERGROUND SOURCES IN THE PAHRUMP BASIN NYE COUNTY NEVADA

CHARLES L. THOMSEN — WATER RIGHT SURVEYOR

59301 CERTIFICATE No. 15116 ISSUED 01-11-99

FILED
NOV 29 1993
STATE ENGINEER'S OFFICE

59301