



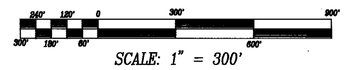

SCALE: 1" = 300'

STATE OF NEVADA }
COUNTY OF LYON } SS

I, George H Denson, being first duly sworn, do depose and say that this map has been correctly drawn to the designated scale from field notes of a survey made under my direction on AUG. 16, 1993, that it truly and correctly represents the extent and location of proposed works to approriate water from an underground source for Commercial purposes by The Cardinal Wellington Trust in Lyon County.

PROFESSIONAL LAND SURVEYOR, STATE OF NEVADA
GEORGE H. DENSON
No. 4045

George H Denson Water right surveyor no. 455

Subscribed and sworn to before me this 17th day of August, 1993.

Linda Inderbieten
NOTARY PUBLIC

LINDA INDERBIETEN
Notary Public - State of Nevada
Appointment Recorded in Lyon County
MY APPOINTMENT EXPIRES FEB. 24, 1997

BASIS OF BEARINGS

THE BEARINGS ON THIS MAP ARE BASED ON THE SOUTH LINE OF THE SW 1/4 OF SECTION 2, T 10N, R 23E, M.D.M. AS SHOWN ON PARCEL MAP No. 53326 OF LYON COUNTY RECORDS AS BEARING S88°50'34"E.

FILED
1993
AUG 24 1993
STATE ENGINEER'S OFFICE

LEGEND

- ● PROPOSED WELL
- —— PROPOSED PLACE OF USE
- ✱ SECTION CORNER
- ⋈ 1/4 SECTION CORNER

5 9/73

A MAP TO ACCOMPANY APPLICATION TO APPROPRIATE WATER FROM AN UNDERGROUND SOURCE FOR COMMERCIAL PURPOSES BY THE CARDINAL WELLINGTON TRUST IN LYON COUNTY, NEVADA

59173 CERTIFICATE NO. 17872 ISSUED 2-22-11

93-104 JOB NO. 035504-24

59173