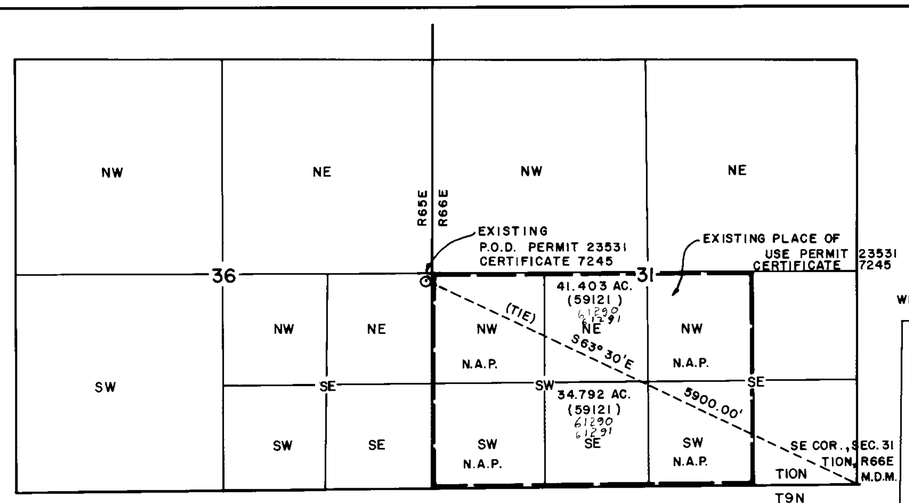

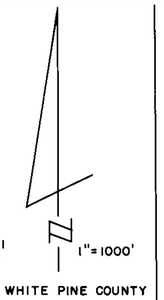

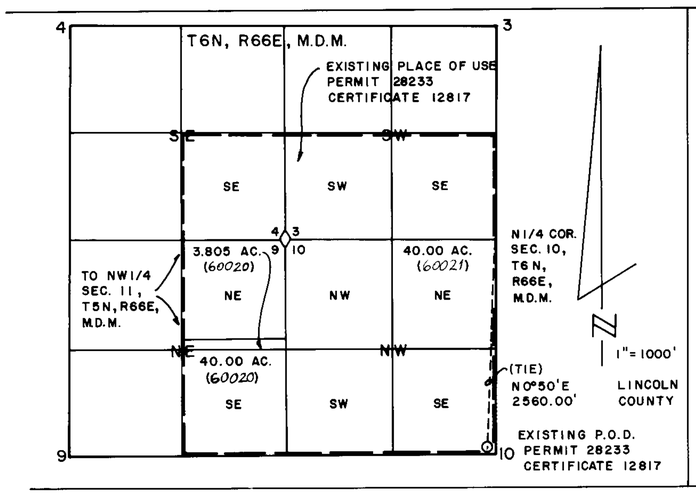

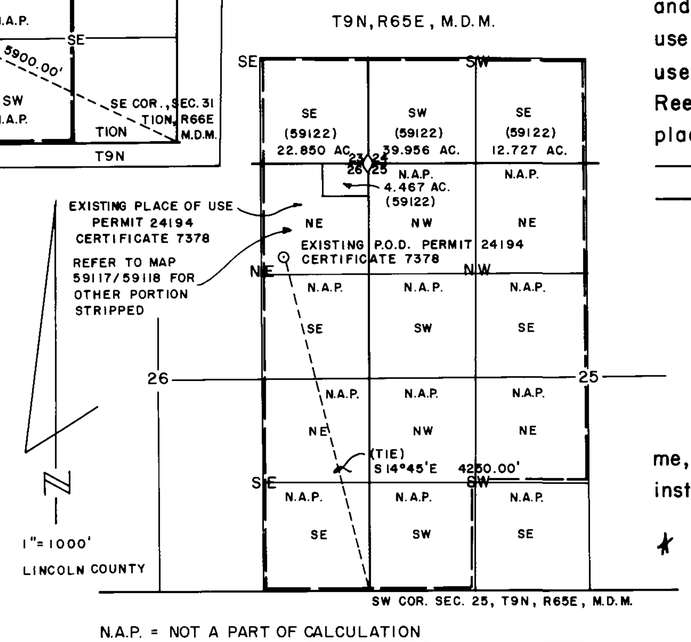

N.A.P. = NOT A PART OF CALCULATION

N1/2 SECTION 11, T5N, R66E, M.D.M.

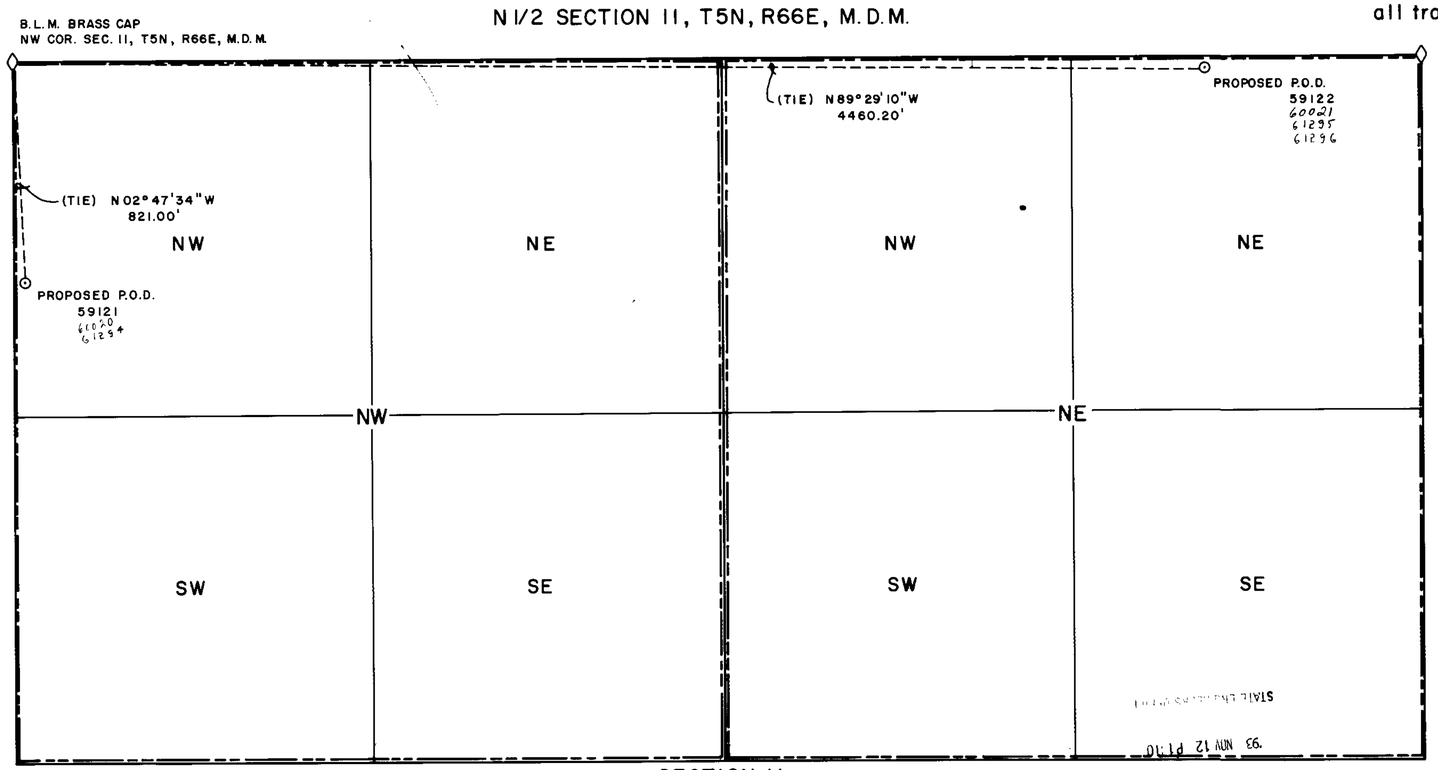

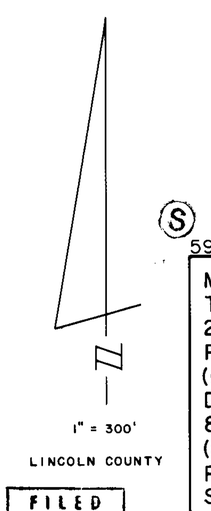

FILED
JUN 23 1994
STATE ENGINEER'S OFFICE

SURVEYOR'S STATEMENT

STATE OF NEVADA

COUNTY OF LINCOLN ss

I, Frank C. Hulse, being duly sworn, depose and say that this map consisting of one sheet, has been correctly drawn to the designated scale from field notes of a survey made by myself on the 25th day of June 1993, and truly represents the location of current points of diversion and places of use under Permit 23531 (Certificate 7245)★ and the proposed place of use and point of diversion from an underground source by Clinton Reed Holt for irrigation purposes. Existing place of use is shown within 40-acre tracts by (heavy dashed lines) — — — —. Proposed place of use is shown by (broken lines) — - — - —.

PROFESSIONAL LAND SURVEYOR FRANK C. HULSE NO. 0493 STATE OF NEVADA

Frank C. Hulse 8/5/93 #722
State Water Rights Surveyor

On this 3rd day of August, 1993, Frank C. Hulse appeared before me, a Notary Public, and acknowledged to me that he did execute the above instrument.

★ and p.o.d. & p.o.u. of a portion of Permit 24194 (Cert. 7378) for irrigation and domestic purposes and also for p.o.d. & p.o.u. of a portion of Permit 28233 (Cert. 12817) for irrigation purposes, all transfers from underground sources.

Notary Public

My commission expires 1995.

ALYCON HAMMOND
Notary Public - State of Nevada
Appointment Recorded in Lincoln County
MY APPOINTMENT EXPIRES AUG. 27, 1995

NOTES: DLE #7

CHANGE APPLICATION IS FOR ALL OF THE WATER UNDER PERMIT 23531 (CERTIFICATE 7245) (304.78 ACRE FEET - 1.365 C.F.S.) ALSO A PORTION OF PERMIT 24194 (CERTIFICATE 7378) (320.00 ACRE FEET - 1.[illegible] C.F.S.) ALSO A PORTION OF PERMIT 28233 (CERTIFICATE 12817) (160.0 ACRE FEET - .2210 C.F.S.) (60021)
175.22 " " .3309 " (60020)

BASIS OF BEARING: TOWNSHIP LINE BETWEEN T6N & T5N, BETWEEN S1/4 COR. OF SECTION 34 & NW COR. OF SEC. 2 S 89°58'20"E

RECEIVED
JUN 23 1994
STATE ENGINEER'S OFFICE

SEE DETAIL "A"

MAP 59113-59114

(S) 59121 59122 60021 60020

MAP TO ACCOMPANY APPLICATIONS TO CHANGE THE P.O.D. & P.O.U. OF A PORTION OF PERMIT 23531 (CERT. 7245) AND ALSO P.O.D. & P.O.U. OF A PORTION OF PERMIT 24194 (CERT. 7378) BOTH FOR IRRIGATION AND DOMESTIC PURPOSES. ALSO CHANGE THE P.O.D. & P.O.U. FOR A PORTION OF PERMIT 28233 (CERT. 12817) (2 APPLS.) FOR IRRIGATION PURPOSES ALL FROM UNDERGROUND SOURCES BY CLINTON REED HOLT.

FRANK C. HULSE/s.f. JULY 1993

Prop. POD & POU 61296 Prop. POD & POU 61295 Prop. POD & POU 61294 Ex. POU 61290

61296 61295 61294 61290 60021 60020 59122 59121