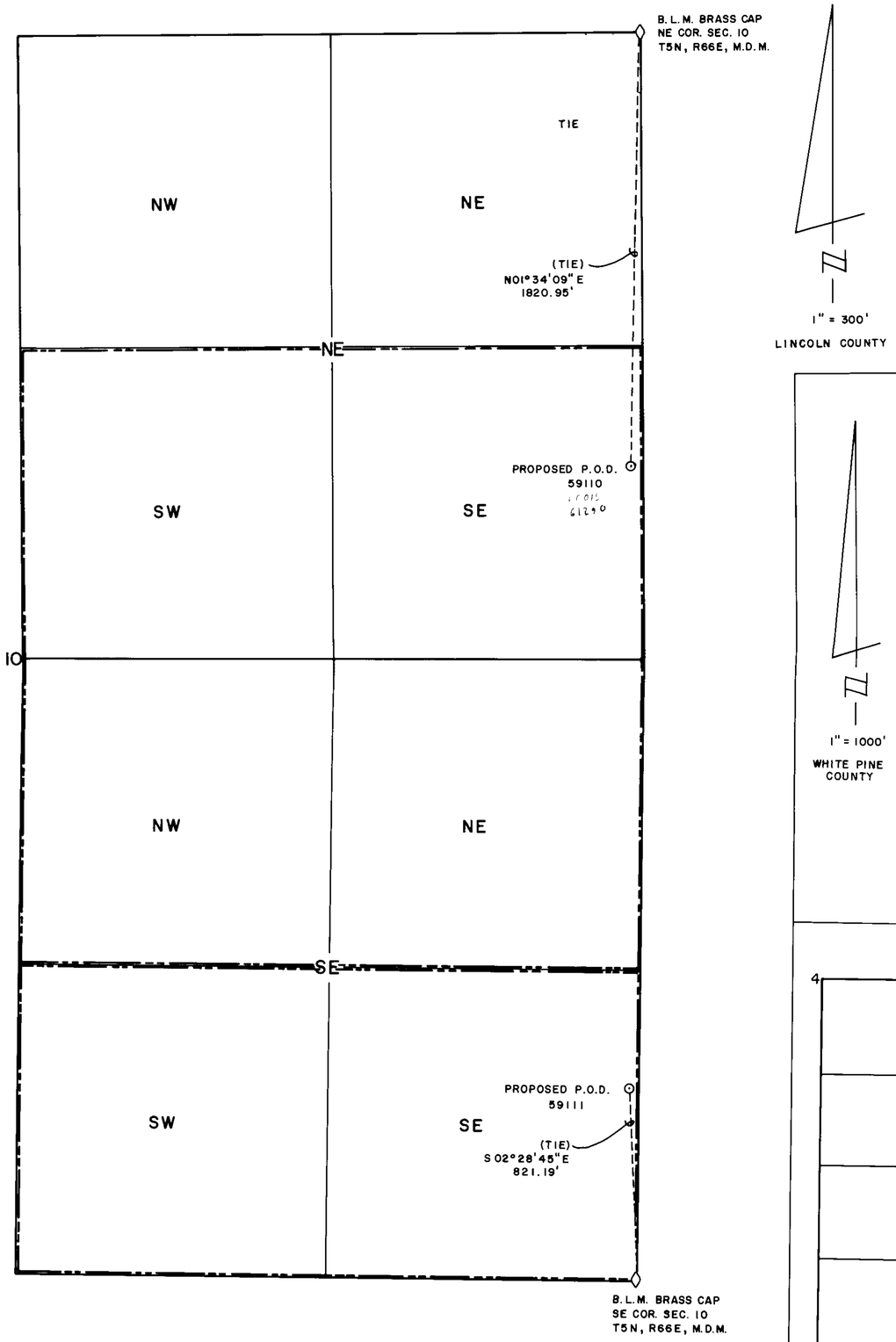

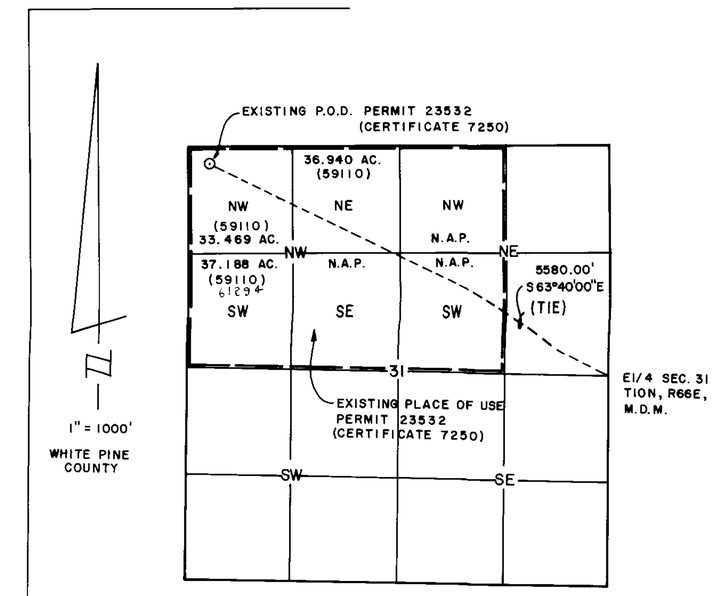

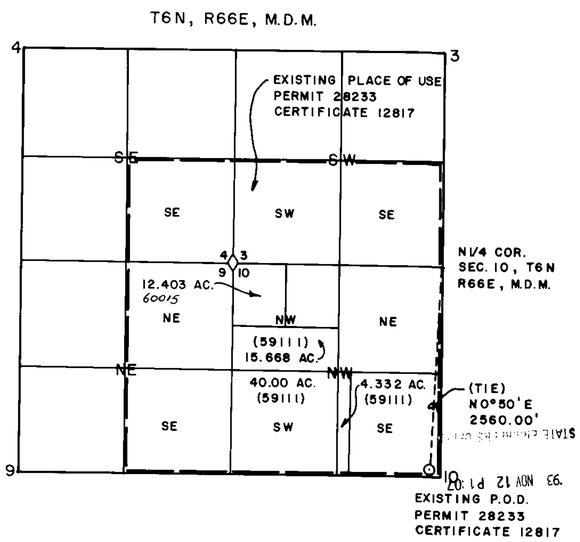

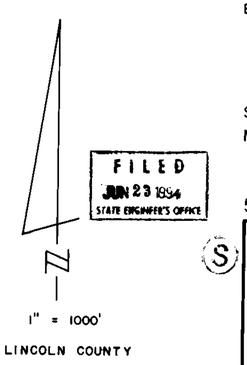

SURVEYOR'S STATEMENT

STATE OF NEVADA

COUNTY OF LINCOLN ss

I, Frank C. Hulse, being duly sworn, depose and say that this map consisting of one sheet, has been correctly drawn to the designated scale from field notes of a survey made by myself on the 25th day of June 1993, and truly represents the location of current points of diversion and place of use under Permit 23532 (Certificate 7250) for irrigation and domestic purposes and also p.o.d. and p.o.u. of a portion of Permit 28233 (Cert. 12817) for irrigation purposes both from underground sources and the proposed place of use and point of diversion from an ✱ for irrigation purposes. Existing place of use is shown within 40-acre tracts by (heavy dashed lines) ——— ——— ———. Proposed place of use is shown by (broken lines) —-—-—-—-—.

✱ underground source by Kerry Lynn Holt

PROFESSIONAL LAND SURVEYOR FRANK C. HULSE NO 6498 STATE OF NEVADA

Frank C. Hulse 8/3/93 #722
State Water Rights Surveyor

On this 3 day of August, 1993, Frank C. Hulse appeared before me, a Notary Public, and acknowledged to me that he did execute the above instrument.

Notary Public

My commission expires: 1995.

NOTES: DLE #2

CHANGE APPLICATION 59110 IS FOR A PORTION OF THE WATER UNDER PERMIT 23532 (CERTIFICATE 7250) (430.388 ACRE FEET - 1.753 C.F.S.)
CHANGE APPLICATION (59111) IS FOR A PORTION OF THE WATER UNDER PERMIT 28233 (CERTIFICATE 12817) (240 ACRE FEET - 1.075 C.F.S.)

BASIS OF BEARING: TOWNSHIP LINE BETWEEN T6N & T5N BETWEEN THE S1/4 COR. OF SEC. 34 & NW COR. OF SEC. 2 S89°58'20"E

SEE DETAIL "A"
MAP 59113 - 59114

FILED JUN 23 1994 STATE ENGINEER'S OFFICE

59110 59111 60015

MAP TO ACCOMPANY APPLICATION TO CHANGE THE P.O.D. & P.O.U. OF A PORTION OF PERMIT 23532 (CERT. 7250) FOR IRRIGATION & DOMESTIC PURPOSES & ALSO CHANGE THE P.O.D. & P.O.U. OF A PORTION OF PERMIT 28233 (CERT. 12817) FOR IRRIGATION PURPOSES BOTH FROM UNDERGROUND SOURCES BY KERRY LYNN HOLT.

FRANK C. HULSE/s.f. JULY 1993

61294 61290 60015 59111 59110