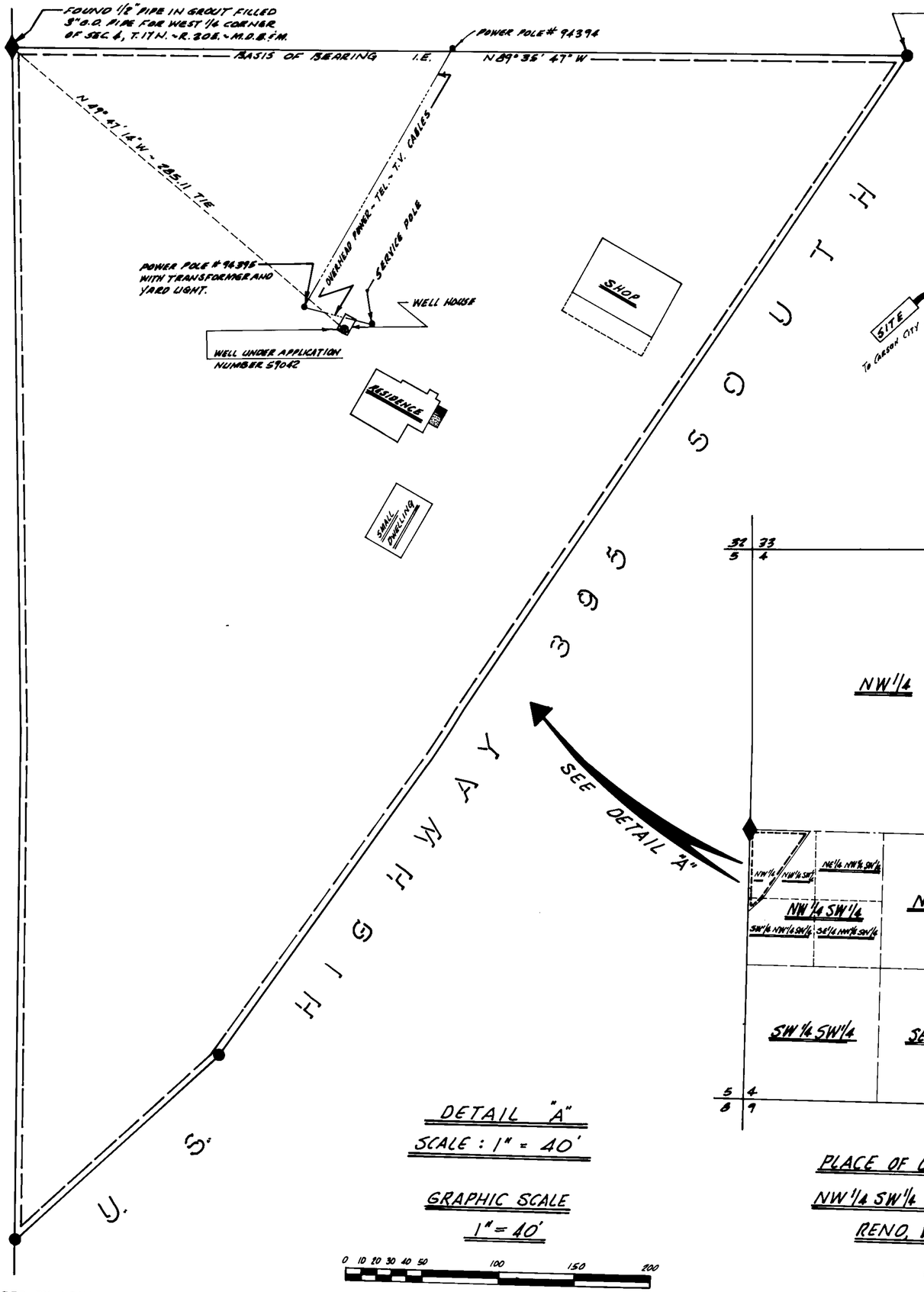

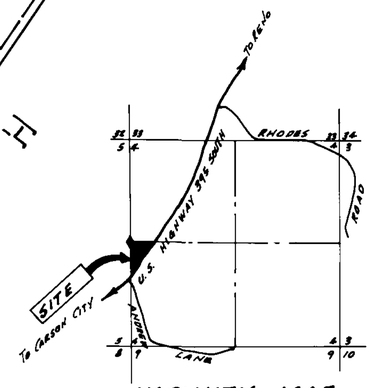

VICINITY MAP

SCALE: 1" = 2000'

STATE OF NEVADA
COUNTY OF WASHOE S.S.

I, EUGENE B. LONGFIELD, BEING FIRST DULY SWORN, DEPOSE AND SAY THAT THIS MAP, CONSISTING OF ONE SHEET, HAS BEEN CORRECTLY DRAWN TO THE DESIGNATED SCALE FROM FIELD NOTES OF A SURVEY MADE BY ME ON THE 28TH DAY OF SEPTEMBER, 1993, THAT IT TRULY AND CORRECTLY REPRESENTS THE LOCATION AND EXTENT OF THE WORKS USED TO DIVERT WATER FROM AN UNDERGROUND SOURCE IN WASHOE COUNTY, BY GENO AND VELDA ROSASCHI FOR QUASI-MUNICIPAL AND DOMESTIC PURPOSES. THAT THE POINT OF DIVERSION, THE APPROXIMATE LOCATION AND AND SIZE OF THE DIVERTING CHANNEL, ALL RESERVOIRS OR BASINS, THE LOCATION AND NAMES OF ALL OTHER WORKS, AND THE BOUNDARY OF ALL LANDS, SHOWING BY 40-ACRE SUBDIVISIONS THE AREAS PROPOSED TO BE SERVED, ARE FULLY AND CORRECTLY DESIGNATED THEREON.

Eugene B. Longfield
STATE WATER RIGHT SURVEYOR

SUBSCRIBED AND SWORN TO BEFORE ME THIS 5TH DAY OF OCTOBER 1993. NOTARY PUBLIC IN AND FOR WASHOE COUNTY, NEVADA.

Fran A. Maycock
NOTARY PUBLIC

FRAN A. MAYCOCK
Notary Public - State of Nevada
Appointment Recorded in Washoe County
MY APPOINTMENT EXPIRES OCT. 19, 1994

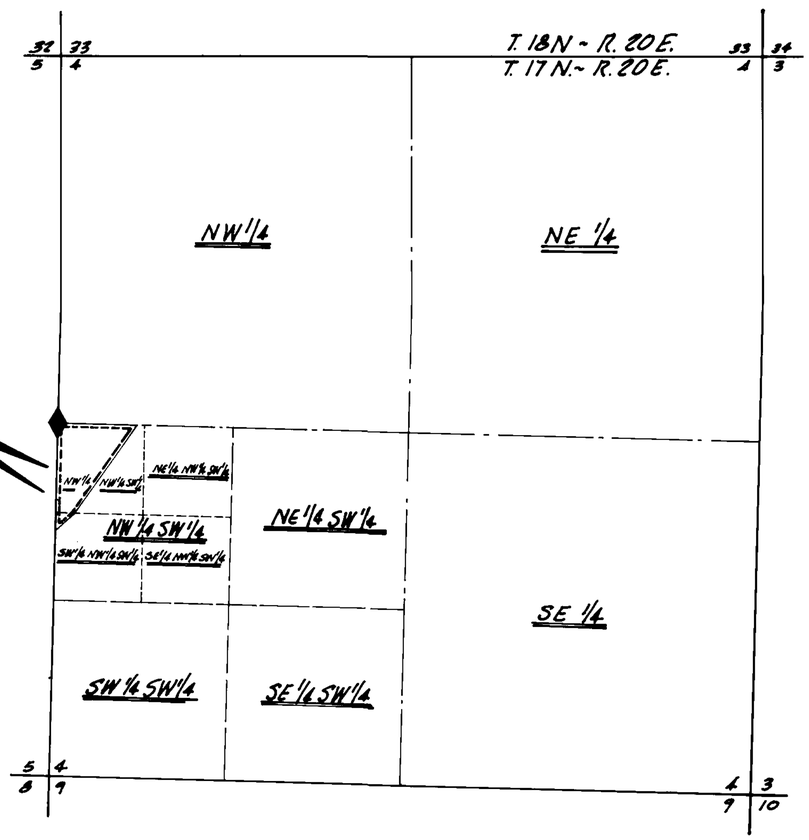

DETAIL "A"

SCALE: 1" = 40'

GRAPHIC SCALE

1" = 40'

0 10 20 30 40 50 100 150 200

GRAPHIC SCALE

1" = 600'

0 500 1000 1500 2000 3000

PLACE OF USE OF APPLICATION NO. 59042
NW 1/4 SW 1/4 SECTION 4, T.17N.- R.20E.-M.D.B.&M.
RENO, WASHOE COUNTY, NEVADA
SCALE: 1" = 600'

FILED
OCT 07 1993
STATE ENGINEER'S OFFICE

59042

MAP
TO ACCOMPANY APPLICATION TO APPROPRIATE WATER AND TO SUPPORT THE PROOF OF BENEFICIAL USE FOR QUASI-MUNICIPAL AND DOMESTIC USE BY GENO AND VELDA ROSASCHI FROM AN UNDERGROUND SOURCE

PREPARED BY LONGFIELD ENGINEERING
RENO, NEVADA

59042 CERTIFICATE NO. 15826 ISSUED 08-13-01

59042