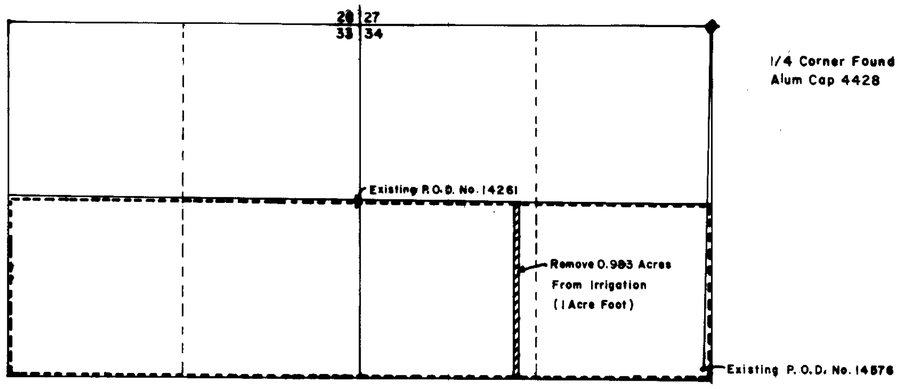

SCALE 1" = 600'
EXISTING PLACE OF BENEFICIAL USE

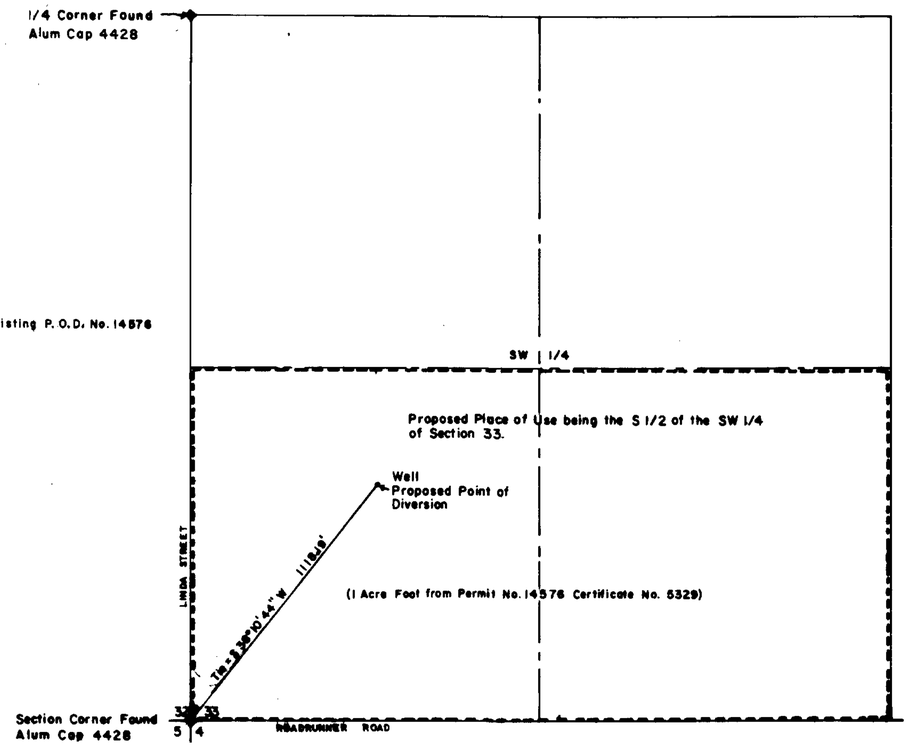

SECTION 33, T18S, R53E MDB&M NYE COUNTY NEVADA
PROPOSED POINT OF DIVERSION, MANNER OF USE AND PLACE OF USE

BASIS OF BEARING

N0°05'24" E being the North line of Section 33, T18S, R53E, MDB&M as shown on Parcel Map File No. 322382 Nye County Records.

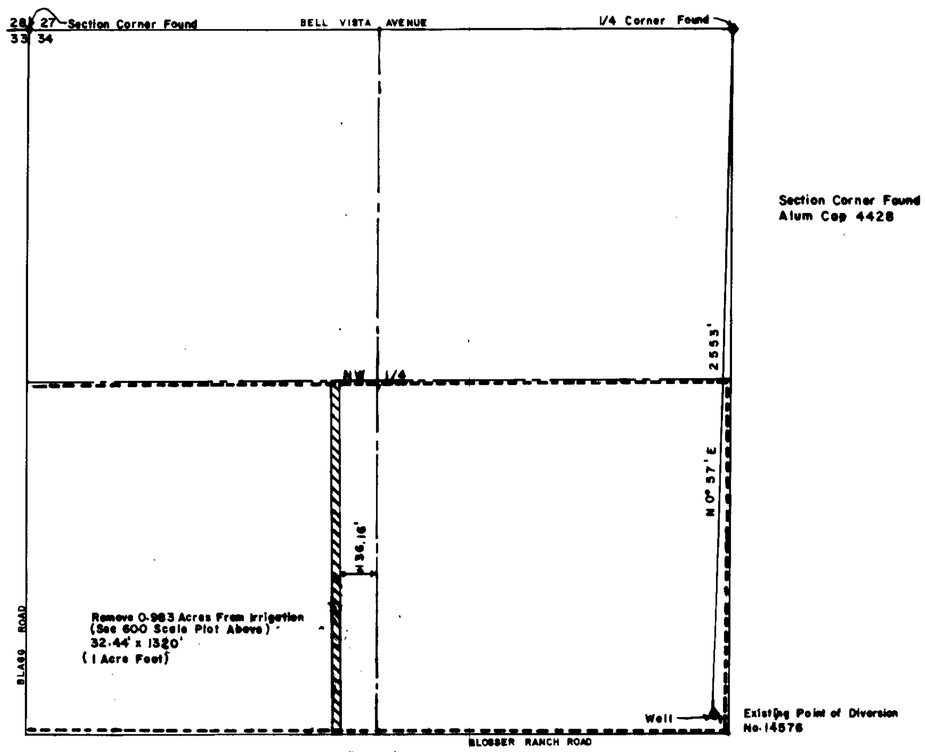

SCALE 1" = 300'

SECTION 34, T19S, R53E, MDB&M NYE COUNTY NEVADA
EXISTING POINT OF DIVERSION, MANNER OF USE AND PLACE OF USE

BASIS OF BEARING

N 89°25'39" W being the North line of Section 34, T19S, R53E, MDB&M Nye County Nevada as shown on Calvada Meadows Unit 1 Sheet 2 of 6 File No. 12899, Nye County Records.

SURVEYORS STATEMENT

STATE OF NEVADA)
) ss
COUNTY OF NYE)

I, CHARLES L. THOMSEN, being first duly sworn, depose and say this map consisting of one sheet, has been drawn to the designated scale from field notes of a survey under my supervision and direction on July 9, 1993 that it truly and correctly represents the proposed location and extent of the works used to divert water from an underground source in NYE County by Water Rock Ranch for commercial and domestic purposes. That the existing point of diversion and the proposed point of diversion and the boundary of the land to be served by the application are fully and correctly designated thereon.

Charles L. Thomsen
STATE WATER RIGHT SURVEYOR

REGISTERED PROFESSIONAL ENGINEER
CHARLES L. THOMSEN
CIVIL
No. 7384
STATE OF NEVADA

Charles L. Thomsen
EXPIRES 6-30-1994
7/30/1993

ACKNOWLEDGEMENT

STATE OF NEVADA)
)
COUNTY OF)

Sworn to and subscribed to this 2 day of August 1993

NOTARY PUBLIC

NOTARY PUBLIC
STATE OF NEVADA
County of Nye
LOUANNE MAGUIRE
My Appointment Expires Apr 30, 1997

Louanne Maguire

SCALE 1" = 300 FEET
0 300 600 900 1200

SCALE 1" = 600 FEET
0 600 1200 1800 2400

S
59040

MAP

TO ACCOMPANY APPLICATION TO CHANGE THE POINT OF DIVERSION, MANNER OF USE AND PLACE OF USE

FOR WATER ROCK RANCH

FROM UNDERGROUND SOURCES IN THE PAHRUMP BASIN NYE COUNTY NEVADA

Charles L. Thomsen — Water Right Surveyor

FILED
SEP 09 1993
STATE ENGINEER'S OFFICE

'93 AUG -5 P2:27
STATE ENGINEER'S OFFICE

59040