BASIS OF BEARINGS

THE BASIS OF BEARINGS OF THIS MAP IS THE SOUTH LINE OF THE SOUTHEAST QUARTER OF THE SOUTHWEST QUARTER OF SECTION 28, T.12N., R.23E., M.D.B.&M. WHICH BEARS N89°56'00"W AS PER RECORD MAP #48596 OF THE OFFICIAL RECODS OF LYON COUNTY.

STATE OF NEVADA
S.S.
COUNTY OF

I, WYATT J. OWENS, BEING FIRST DULY SWORN, DEPOSE AND SAY THAT THIS MAP, CONSISTING OF ONE SHEET HAS BEEN CORRECTLY DRAWN TO THE DESIGNATED SCALE FROM FIELD NOTES OF A SURVEY MADE BY ME ON THE 30TH DAY OF JUNE, 1993; THAT IT TRULY AND CORRECTLY REPRESENTS THE PROPOSED LOCATION AND EXTENT OF THE WORKS USED TO DIVERT WATER FROM AND UNDERGROUND SOURCE IN LYON COUNTY BY ROBERT DINSMORE FOR DOMESTIC PURPOSES. THAT THE PROPOSED POINT OF DIVERSIONS, AND THE BOUNDARY OF ALL LANDS ARE FULLY AND CORRECTLY DESIGNATED THEREON.

Wyatt J. Owens
WYATT J. OWENS,
STATE WATER RIGHT SURVEYOR

PROFESSIONAL LAND SURVEYOR STATE OF NEVADA WYATT J. OWENS 7/2/93 No. 3090

STATE OF NEVADA
S.S.
COUNTY OF

ON THIS 2nd DAY OF July, 1993, PERSONALLY APPEARED BEFORE ME, A NOTARY PUBLIC IN AND FOR SAID COUNTY AND STATE, WYATT J. OWENS, WHO ACKNOWLEDGES THAT HE EXECUTED THE ABOVE INSTRUMENT.

Nancy Rey Jackson
NOTARY PUBLIC

NANCY REY JACKSON
Notary Public — Nevada
Douglas County
My Appointment Expires Dec 31, 1994

PROPOSED POINT OF DIVERSION & PLACE OF USE

(R) RECORD INFORMATION AS PER RECORD MAP #48596 OF THE OFFICIAL RECORDS OF LYON COUNTY

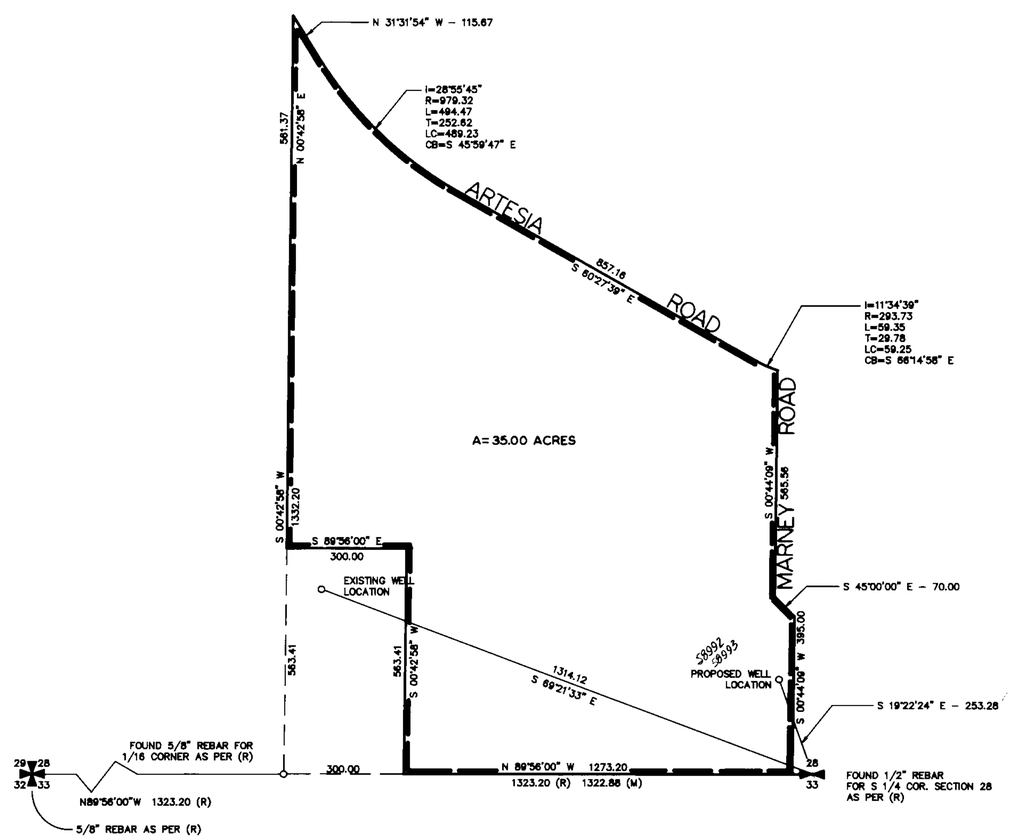

BASIS OF BEARING IS THE EAST LINE OF THE NE 1/4 OF SECTION 35, T. 12 N., R. 23 E., M.D.B.&M. WHICH BEARS S 0°42'38"E.

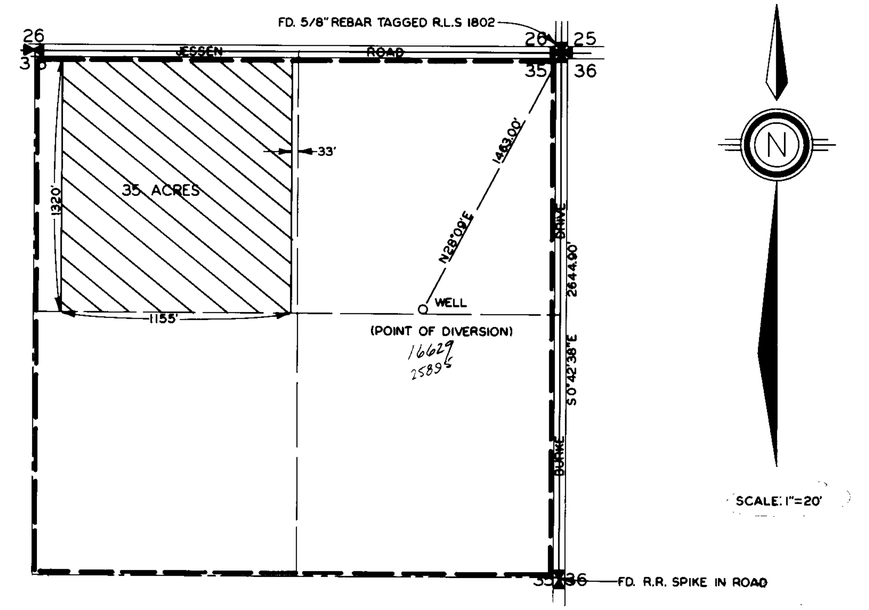

EXISTING POINT OF DIVERSION & PLACE OF USE WITHIN THE NE 1/4 SECTION 35, T. 12 N., R. 23 E., M.D.B.&M.
SCALE: 1"=400'

SHEET 1 OF 1

58772-93

NOTE:

ALL EXTERIOR BEARINGS AND DISTANCES ON THE PROPOSED PLACE OF USE'S PARCEL ARE AS PER RECORD MAP #48596 OF THE OFFICIAL RECORDS OF LYON COUNTY.

BAR SCALE

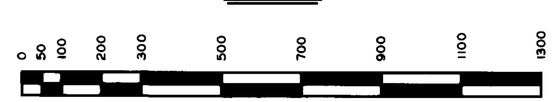

FILED
AUG 2 1993
STATE ENGINEER'S OFFICE

not enough money

MAP TO ACCOMPANY APPLICATION TO CHANGE THE POINT OF DIVERSION AND PLACE OF USE OF A PORTION OF WATER APPROPRIATED UNDER CERTIFICATE 5318 & 8090 FOR IRRIGATION PURPOSES BY ROBERT DINSMORE FROM AN UNDERGROUND SOURCE IN LYON COUNTY

25895

16629

58993 58992