SHEET 2 OF 2

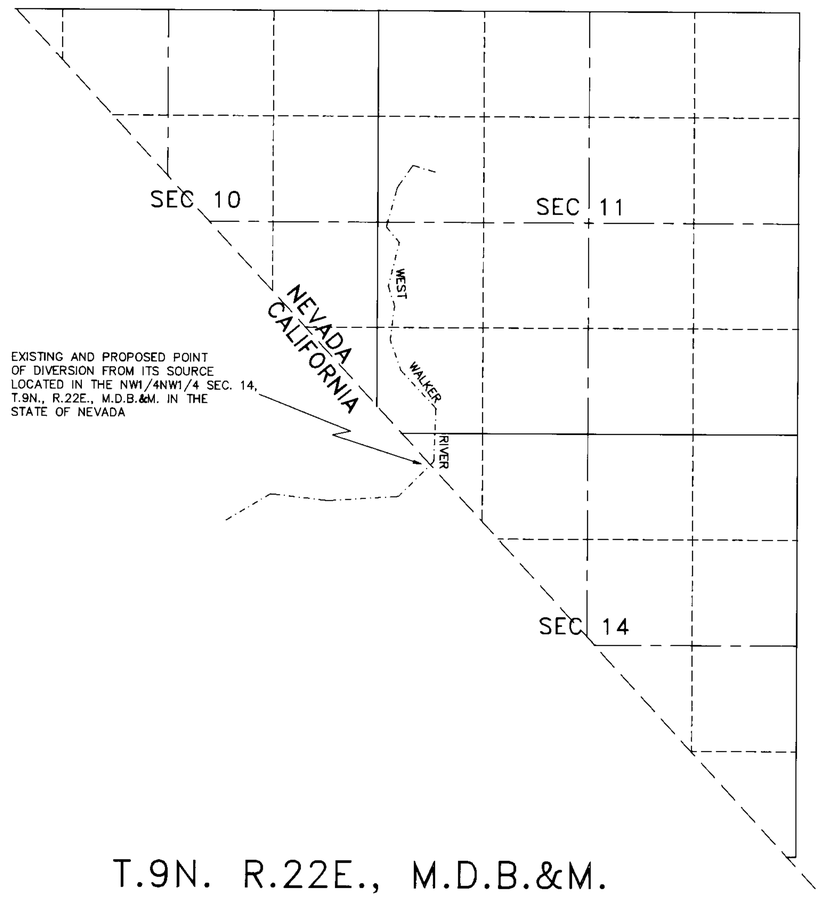

T.9N. R.22E., M.D.B.&M.

EXISTING AND PROPOSED POINT OF DIVERSION FROM THE WEST WALKER RIVER

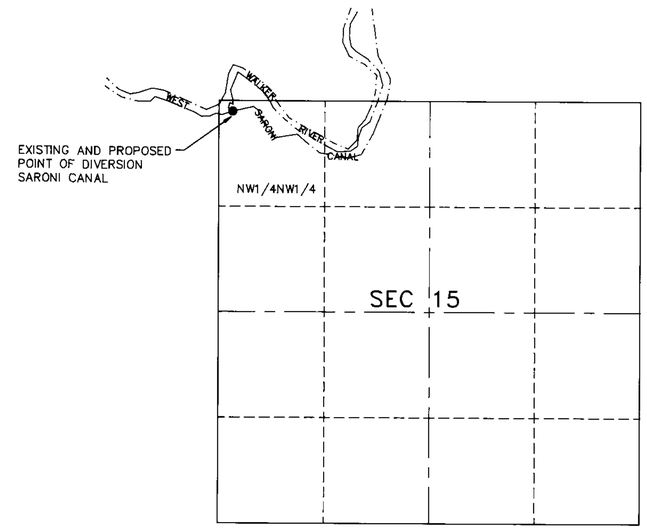

T.10N. R.23E., M.D.B.&M.

EXISTING AND PROPOSED POINT OF DIVERSION FROM THE SARONI CANAL

GRAPHIC SCALE



(IN FEET)
1 inch = 1000 ft.

58910

FILED
JUN 1 0 1992
STATE ENGINEER'S OFFICE

MAP

TO ACCOMPANY APPLICATION TO CHANGE THE PLACE OF USE OF PERMIT 5528
FOR: IRRIGATION
FROM: WEST WALKER RIVER
BY: WALKER RIVER IRRIGATION DISTRICT

RICE ENGINEERING, INC.
CIVIL ENGINEERING AND SURVEYING
P.O. BOX 130, 2288 HIWAY 208, SMITH, NV 89430
(702) 465-2488

ACAD FIMFLODA.DWG

58910

SHEET 1 OF 2

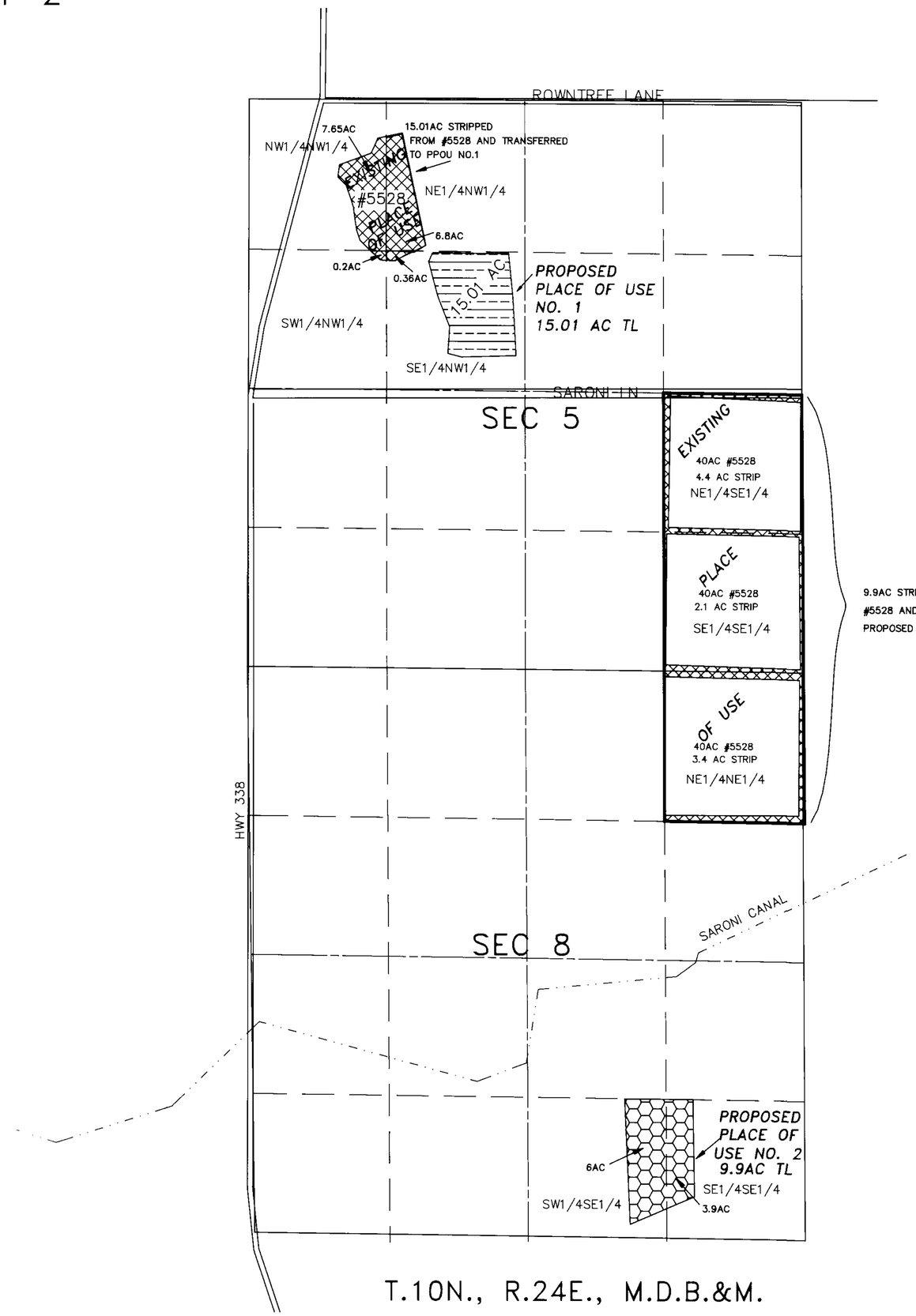

9.9AC STRIPPED FROM #5528 AND TRANSFERRED TO PROPOSED PLACE OF USE NO. 2

STATE OF NEVADA

COUNTY OF LYON

I, BRUCE L. RICE, BEING FIRST DULY SWORN, DEPOSE AND SAY THAT THIS MAP, CONSISTING OF 2 SHEETS HAS BEEN CORRECTLY DRAWN TO THE DESIGNATED SCALE FROM FIELD NOTES OF A SURVEY MADE UNDER MY SUPERVISION JUNE 7,, 1993; THAT IT TRULY AND CORRECTLY REPRESENTS THE PROPOSED LOCATION AND EXTENT OF THE WORKS USED TO DIVERT WATER FROM THE WEST WALKER RIVER IN DOUGLAS COUNTY COUNTY BY WALKER RIVER IRRIGATION DISTRICT FOR IRRIGATION PURPOSES. THAT THE PROPOSED POINT OF DIVERSION, THE APPROXIMATE LOCATION AND SIZE OF THE DIVERTING CHANNEL, ALL RESERVOIRS OR BASINS, THE LOCATION AND NAMES OF ALL OTHER WORKS WHICH WILL CROSS OR CONNECT WITH THE PROPOSED WORKS, AND THE BOUNDARY OF ALL LANDS, SHOWN ON THE MAP, SUBDIVISIONS THE AREAS PROPOSED TO BE IRRIGATED, ARE FULLY AND CORRECTLY DESIGNATED THEREON.

BRUCE L. RICE
STATE WATER RIGHTS SURVEYOR
PLS 4248, EXPIRES 540

BRUCE L. RICE
CIVIL
No. 4248

SUBSCRIBED AND SWORN TO BEFORE ME THIS 7th DAY OF June 19 93
NOTARY PUBLIC IN AND FOR LYON COUNTY, NEVADA.

SUSAN ELLIOTT
Notary Public - State of Nevada
Appointment Recorded in Lyon County
MY APPOINTMENT EXPIRES MAR. 5, 1996

BASIS OF BEARING
MAGNETIC NORTH
VARIATION 17°E

N

LEGEND

- ACREAGE STRIPPED AND TRANSFERRED
- PROPOSED PLACE OF USE #1
- PROPOSED PLACE OF USE #2

GRAPHIC SCALE

600 0 300 600 1200 2400

(IN FEET)
1 inch = 600 ft.

FILED
JUN 10 1993
STATE ENGINEER'S OFFICE

58910

MAP

TO ACCOMPANY APPLICATION TO CHANGE THE PLACE OF USE OF PERMIT 5528
FOR: IRRIGATION
FROM: WEST WALKER RIVER
BY: WALKER RIVER IRRIGATION DISTRICT

RICE ENGINEERING, INC.
CIVIL ENGINEERING AND SURVEYING
P.O. BOX 130, 2288 HWAY 208, SMITH, NV 89430
(702) 485-2489

ACAD FIMFLOOD.DWG

58910