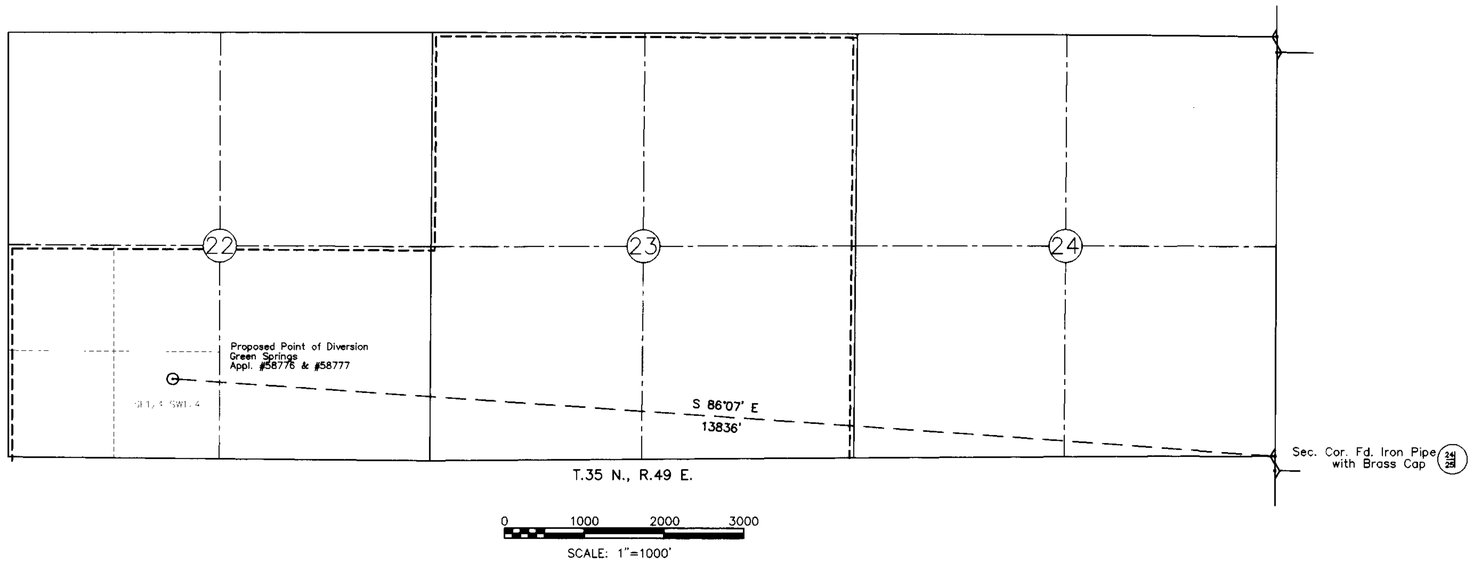

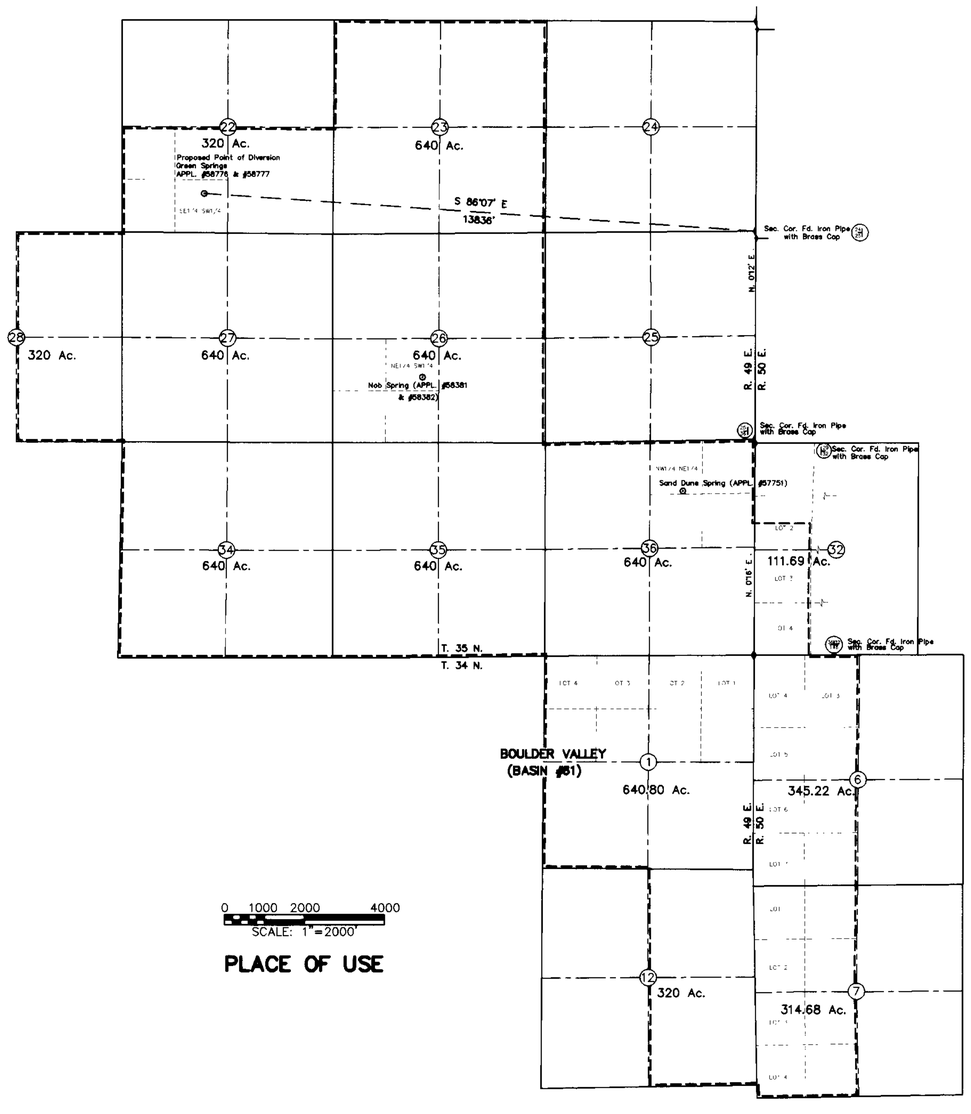

PLACE OF USE

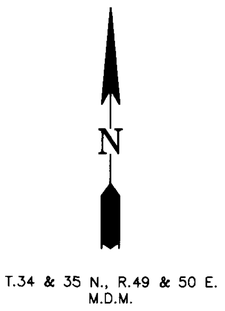

STATE OF NEVADA
COUNTY OF ELKO } SS.

I, William A. Nisbet, being first duly sworn, depose and say that this map, consisting of one sheet, has been correctly drawn to the designated scale from field notes of a survey made by me, or under my supervision and direction, on the 21th day of April, 1993; that it truly and correctly represents the proposed location and extent of the works used to divert water from GREEN SPRING, in EUREKA COUNTY, by NEWMONT GOLD COMPANY for IRRIGATION, STOCKWATERING & DOMESTIC. That the proposed point of diversion, the approximate location and size of all the diverting channel, all reservoirs or basins, the location and names of all other works which will cross or connect with the proposed works, and the boundary of all lands, showing by 40-acre subdivisions the areas proposed to be irrigated are truly and correctly designated thereon.

William A. Nisbet
STATE WATER RIGHT SURVEYOR NO. 448

Subscribed and sworn to before me this 22 day of April 1993.

Coralee Griswold
NOTARY PUBLIC in and for ELKO COUNTY, NEVADA

CORALEE GRISWOLD
Notary Public
State of Nevada
Elko County, Nevada
My appointment expires July 12, 1994.

BASIS OF BEARING:
West line of Sec. 32, T.35 N., R.50 E., M.D.M. from the plat of survey of said township, approved Oct. 18, 1921, by the U.S. Surveyor General, being N. 0°16' E.

LEGEND
⊙ POINT OF DIVERSION
- - - - PLACE OF USE

0 1000 2000 4000
SCALE: 1"=2000'

FILED
APR 23 1993
STATE ENGINEER'S OFFICE

NO.	BY	DATE	DESCRIPTION	CHK'D	APP'D

REVISIONS

DRAWN BY CLA | APPROVED BY WM
JOB NO. 2079.001 | DATE APRIL 1993

MAP TO ACCOMPANY
APPLICATION TO APPROPRIATE WATER
APPLICATION #58776 & #58777
FOR IRRIGATION, STOCKWATER AND DOMESTIC
BY **NEWMONT GOLD COMPANY**
FROM GREEN SPRING
IN EUREKA COUNTY

CHILTON Engineering and Surveying, LTD
421 Court Street
(702) 738-2121 Elko, Nevada 89801

W93020 1/1

'93 APR 23 A8:58
STATE ENGINEER'S OFFICE

58777 58776