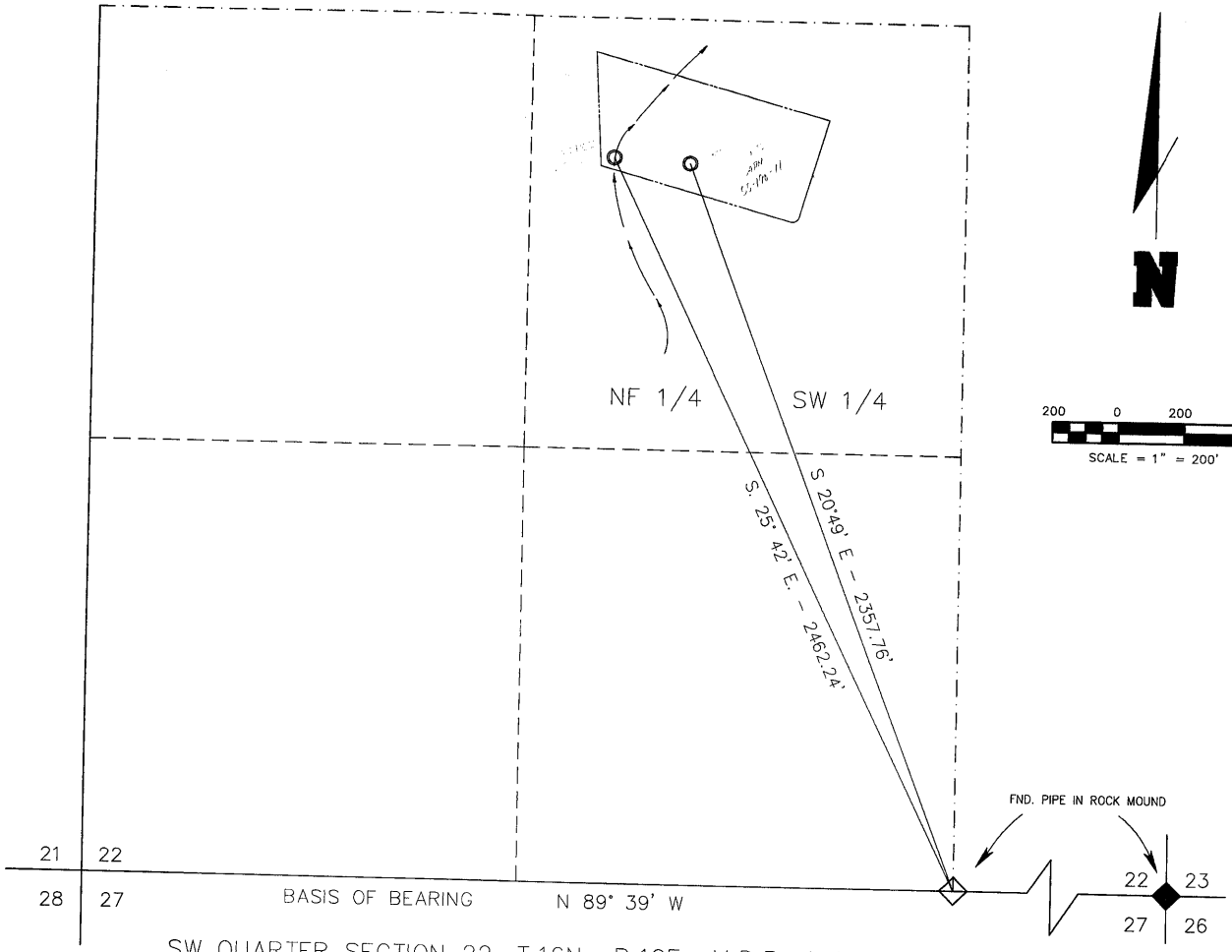

SW QUARTER SECTION 22, T.16N., R.19E., M.D.B. & M.

LEGEND

FLOWLINE OF MUSGROVE CREEK

PROPOSED POINT OF DIVERSION

PROPOSED PLACE OF USE

FND 1/4 CORNER AS NOTED

FND SECTION CORNER AS NOTED

STATE OF NEVADA)
SS
COUNTY OF DOUGLAS)

I, GEORGE M. THIEL, BEING FIRST DULY SWORN, DEPOSE AND SAY THAT THIS MAP, CONSISTING OF TWO (2) SHEETS, HAS BEEN CORRECTLY DRAWN TO THE DESIGNATED SCALE FROM PARCEL MAPS 497, 954, & 2154 FILED IN THE WASHOE COUNTY RECORDER'S OFFICE AND THE SURVEYOR GENERALS SURVEY PLAT OF TOWNSHIP 16 N., RANGE 19 E., M.D.B. & M. DATED JUNE 28, 1862, AND THAT IT TRULY AND CORRECTLY REPRESENTS THE PROPOSED POINTS OF DIVERSION AND PLACE OF USE AND EXTENT OF WORKS USED TO DIVERT WATER FROM MUSGROVE CREEK, AN UNNAMED CREEK AND AN UNDERGROUND SOURCE LOCATED IN WASHOE COUNTY, NEVADA BY THE SHELDON FAMILY TRUST FOR IRRIGATION AND DOMESTIC PURPOSES; THAT THE APPROXIMATE SIZE OF THE DIVERTING CHANNEL, ALL RESERVOIRS AND BASINS, THE LOCATION AND NAMES OF ALL OTHER WORKS AS WELL AS THE BOUNDARY OF ALL LANDS, SHOWN BY 40 ACRE SUBDIVISIONS, TO BE PLACED TO BENEFICIAL USE, ARE FULLY AND CORRECTLY DESIGNATED THEREON.

George M. Thiel 6-25-93
GEORGE M. THIEL SWRS NO. 696

SUBSCRIBED AND SWORN TO BEFORE ME THIS 25 DAY OF June, 1993 NOTARY PUBLIC IN AND FOR Douglas COUNTY, NEVADA.

Sandra L. Winchell

SANDRA L. WINCHELL
NOTARY PUBLIC - NEVADA
DOUGLAS COUNTY
My Appt. Expires Nov. 4, 1994

BASIS OF BEARING

THE SOUTH LINE OF SECTION 22, T.16N., R.19E., BEARING N 89° 39' 00" W PER THE SURVEYOR GENERAL'S SURVEY PLAT DATED JUNE 28, 1862

'93 JUN 25 P4:37

SHEET 1 OF 2

58960
58722 58723 58725

MAP

TO ACCOMPANY APPLICATIONS TO CHANGE THE POINTS OF DIVERSION AND PLACE OF USE OF A PORTION OF PERMITS 20648 (CERTIFICATE 6086), 30581 (CERTIFICATE 9766) AND 50072 (CERTIFICATE 12437) AND THE POINT OF DIVERSION, MANNER AND PLACE OF USE OF A PORTION OF PERMIT 50071 (CERTIFICATE 12436)

BY: JOHN H. SHELDON AND BERNICE W. SHELDON, CO-TRUSTEES OF THE SHELDON FAMILY TRUST

FROM: MUSGROVE CREEK, AN UNNAMED CREEK AND UNDERGROUND SOURCES

FOR: IRRIGATION AND DOMESTIC PURPOSES

WASHOE COUNTY NEVADA

THIEL, WINCHELL & ASSOC. INC.
CIVIL ENGINEERS
LAND SURVEYORS
WATER RIGHTS
LAND USE PLANNING
34 LAKES BLVD, SUITE 101
DAYTON, NEVADA 89403
(702) 246-7300
fax: (702) 246-7304

FILED
JUL 13 1993
STATE ENGINEER'S OFFICE

'93 JUL 13 P2:23

58960 58725 58723 58722

PORTION OF THE W 1/2, SECTION 23, T.16N., R.19E., M.D.B. & M.

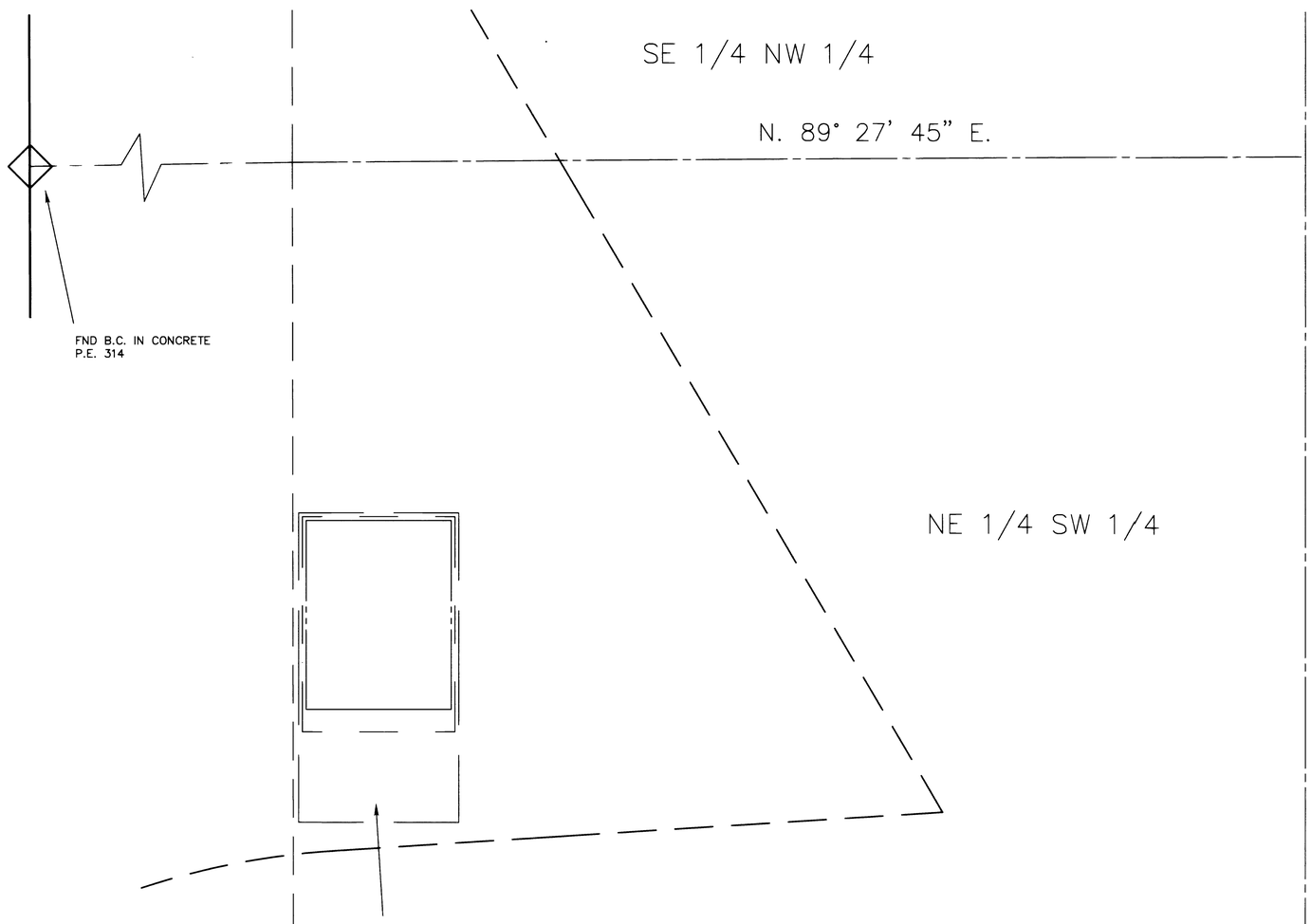

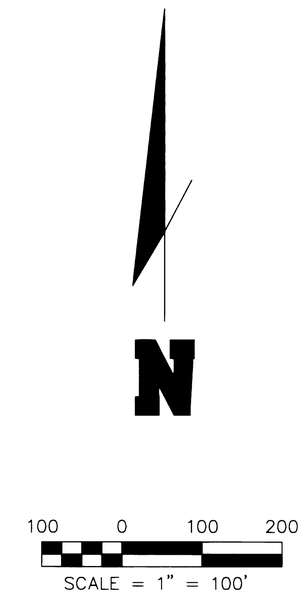

BASIS OF BEARINGS

THE EAST - WEST CENTERLINE OF SECTION 23, T.16N., R.19E., M.D.B. & M., BEARING N. 89° 27' 45" E. AS SHOWN ON THE CULTURAL MAP FILED UNDER PERMIT 27565.

LEGEND

- PORTION OF THE EXISTING PLACE OF USE FOR PERMITS 20648, 30581, 50071 & 50072
- EXISTING PLACE OF USE TO BE STRIPPED UNDER PERMIT 50072
- EXISTING PLACE OF USE TO BE STRIPPED UNDER PERMITS 20648 & 30581
- EXISTING PLACE OF USE TO BE STRIPPED UNDER PERMIT 50071
- FOUND WEST QUARTER CORNER OF SECTION 23, AS NOTED

THIEL, WINCHELL & ASSOC. INC.
CIVIL ENGINEERS
LAND SURVEYORS
WATER RIGHTS
LAND USE PLANNING
34 LAKES BLVD, SUITE 101
DAYTON, NEVADA 89403
(702) 246-7300
fax: (702) 246-7304

FILED
JUL 13 1993
STATE ENGINEER'S OFFICE

SHEET 2 OF 2

MAP

TO ACCOMPANY APPLICATIONS TO CHANGE THE POINTS OF DIVERSION AND PLACE OF USE OF A PORTION OF PERMITS 20648 (CERTIFICATE 6086), 30581 (CERTIFICATE 9766) AND 50072 (CERTIFICATE 12437) AND THE POINT OF DIVERSION, MANNER AND PLACE OF USE OF A PORTION OF PERMIT 50071 (CERTIFICATE 12436)

BY: JOHN H. SHELDON AND BERNICE W. SHELDON, CO-TRUSTEES OF THE SHELDON FAMILY TRUST

FROM: MUSGROVE CREEK, AN UNNAMED CREEK AND UNDERGROUND SOURCES

FOR: IRRIGATION AND DOMESTIC PURPOSES

WASHOE COUNTY NEVADA

58962 58725 58723 58722