ACREAGE

SECTION	TOWNSHIP	RANGE	SUBDIVISION	EXISTING ACREAGE OF USE	PROPOSED ACREAGE OF USE	DUTY AC. – FT.
24	19 N	28 E	NE1/4-SE1/4	1.60	.60	3.5
			SE1/4-SE1/4	.25		
25	19 N	28 E	NW1/4-SE1/4		.70	
30	19 N	29 E	NE1/4-NW1/4		.55	
TOTAL				1.85	1.85	6.48

STATE OF NEVADA
COUNTY OF CHURCHILL } SS

I, BARRY A. FITZPATRICK, BEING FIRST DULY SWORN DEPOSE AND SAY THAT THIS MAP, CONSISTING OF ONE SHEET, HAS BEEN CORRECTLY DRAWN TO THE DESIGNATED SCALE FROM TRUCKEE-CARSON IRRIGATION DISTRICT RECORDS. THAT IT TRULY AND CORRECTLY REPRESENTS THE EXISTING PLACE OF USE AND THE PROPOSED PLACE OF USE OF WATER FROM THE TRUCKEE RIVER AND THE CARSON RIVER IN CHURCHILL COUNTY BY:

ED VENTURACCI & SONS
APPLICANT

FOR IRRIGATION PURPOSES, THE POINT OF DIVERSION, LAHONTON DAM IS UNCHANGED AND THE BOUNDARY OF ALL LANDS SHOWN BY 40 ACRE SUBDIVSIONS FOR THE AREAS PROPOSED TO BE IRRIGATED, ARE FULLY AND CORRECTLY DESGINATED THEREON.

Barry A. Fitzpatrick — 3-16-93
STATE WATER RIGHT SURVEYOR #817 — DATE

PROFESSIONAL LAND SURVEYOR STATE OF NEVADA
3/16/93
BARRY A. FITZPATRICK
No. 7809

SUBSCRIBED AND SWORN TO BE BEFORE ME THIS 16 DAY OF march 1993, NOTARY PUBLIC IN AND FOR CHURCHILL COUNTY, NEVADA.

Kathy Hiibel — 3-16-93
NOTARY PUBLIC — DATE

KATHY HIIBEL
NOTARY PUBLIC NEVADA
CHURCHILL COUNTY
My Appt. Expires April 24, 1995



SEC. 24, T.19N., R.28E., M.D.B.&M.
SER. NO. 538-B

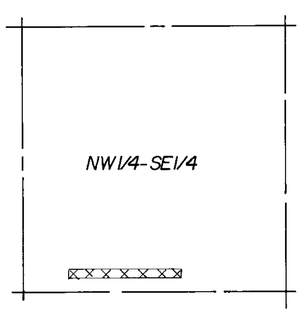

SEC. 25, T.19N., R.28E., M.D.B.&M.
SER. NO. 538-B

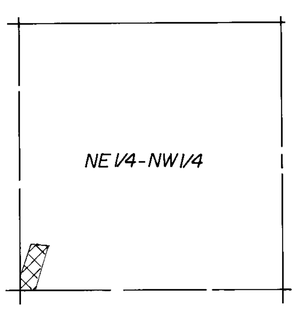

SEC. 30, T.19N., R.29E., M.D.B.&M.
SER. NO. 538

LEGEND :

EXISTING PLACE OF USE

PROPOSED PLACE OF USE

SCALE : 1" = 400'

0' 400' 800' 1200' 1600'

LUMOS & ASSOCIATES, INC.
Civil Engineers • Surveyors • Material Testing
137 Keddie Street, Fallon, NV 89406 (702) 423-2188

MAP
TO ACCOMPANY APPLICATION TO CHANGE THE PLACE OF USE FOR IRRIGATION WATER

BY : ED VENTURACCI & SONS
FROM : TRUCKEE RIVER & CARSON RIVER

58646