Section 7
T.45N., R.34E., M.D.B.&M.

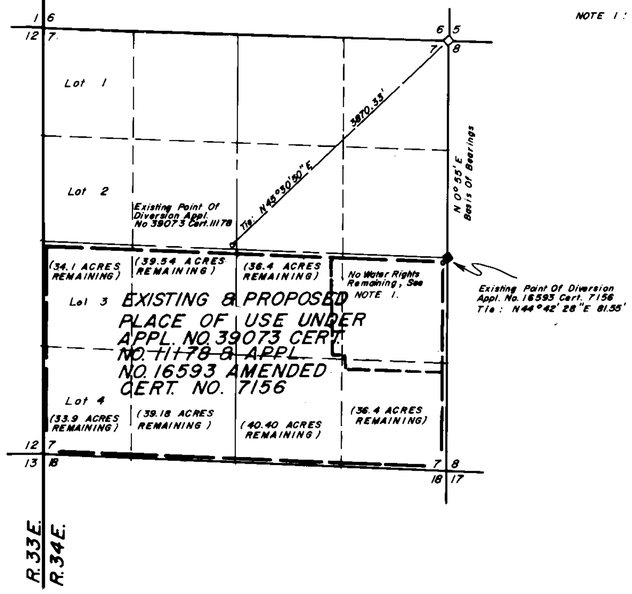

NOTE 1:

REMAINING UNDER APPL. NO. 39073 CERT. NO. 11178 & APPL. NO. 16593 AMENDED CERT. NO. 7156 IN SEC. 7		REMOVED APPL. 39073 CERT. 11178	REMOVED APPL. 16593 CERT. 7156
NW1/4SW1/4 (Lot 3)	34.10 Acres Remaining On Both Permits	0.05 Acres Removed From Permit 39073	0.00 Acres Removed From Permit 16593
NE1/4 SW1/4	39.54 Acres " " " "	0.00 Acres " " " "	1.16 Acres " " " "
SE1/4 SW1/4	39.18 Acres " " " "	0.00 Acres " " " "	1.42 Acres " " " "
SW1/4SW1/4 (Lot 4)	33.9 Acres " " " "	0.13 Acres " " " "	0.00 Acres " " " "
NW1/4SE1/4	36.40 Acres " " " "	4.00 Acres " " " "	4.30 Acres " " " "
NE1/4 SE1/4	0.00 Acres " " " "	40.50 Acres " " " "	39.10 Acres " " " "
SE1/4SE1/4	36.40 Acres " " " "	4.10 Acres " " " "	2.60 Acres " " " "
SW1/4 SE1/4	40.40 Acres " " " "	0.00 Acres " " " "	0.20 Acres " " " "
Total :	259.92 Acres Remaining	48.78 Acres Removed	48.78 Acres Removed

STATE OF NEVADA
COUNTY OF HUMBOLDT

I, JOHN H. MILTON III, being first duly sworn, depose and say that this map, consisting of one sheet, has been correctly drawn to the designated scale from field notes of a survey made by me or under my supervision and direction, between the 20th day of January, and the 21st day of January, 1992; that it truly and correctly represents the proposed location and extent of the works used to divert water from underground in Humboldt County, by C. Reid & Ellen Nora Lau, Charles L. & Adriene Smith for irrigation purposes, under Appl. No. 16593 Amended Cert. 7156 & Appl. No. 39073 Cert. No. 11178. That the proposed point of diversion, the approximate location and size of the diverting channel, all reservoirs or basins, and the location and names of all other works or streams which will cross or connect with the proposed works, and the boundary of all lands, showing by 40-acre subdivisions the areas proposed to be irrigated, are fully and correctly designated hereon.

State Water Rights Surveyor No. 573

PROFESSIONAL LAND SURVEYOR JOHN H. MILTON III No. 5271 STATE OF NEVADA

12-30-92

Subscribed and sworn to before me this 30th day of December 1992.

Ginger M. Gabiola
Notary Public

GINGER M. GABIOLA
NOTARY PUBLIC
HUMBOLDT CO. NEVADA
My Appointment Expires
JAN. 1, 1996

Sections 9 & 16
T.44N.,R.34E., M.D.B.&M.

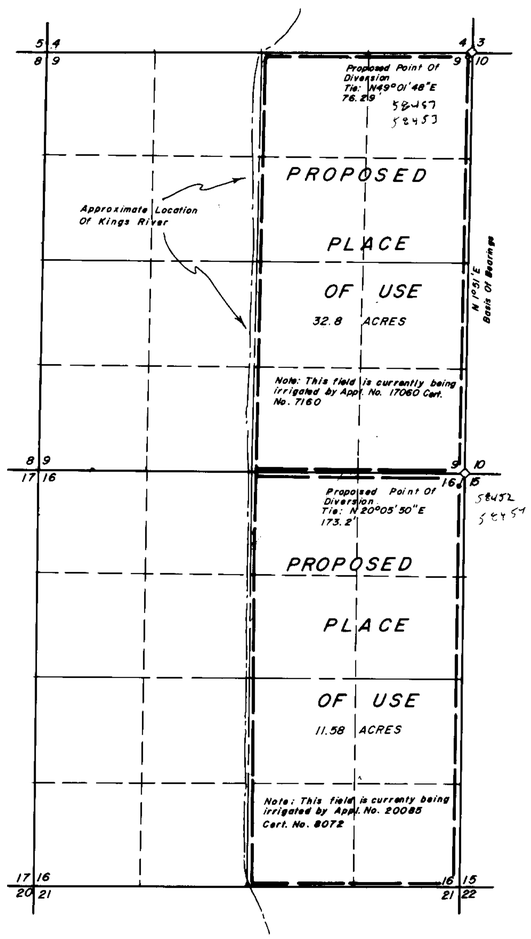

Sections 27 & 28
T.44N.,R.34E., M.D.B.&M.

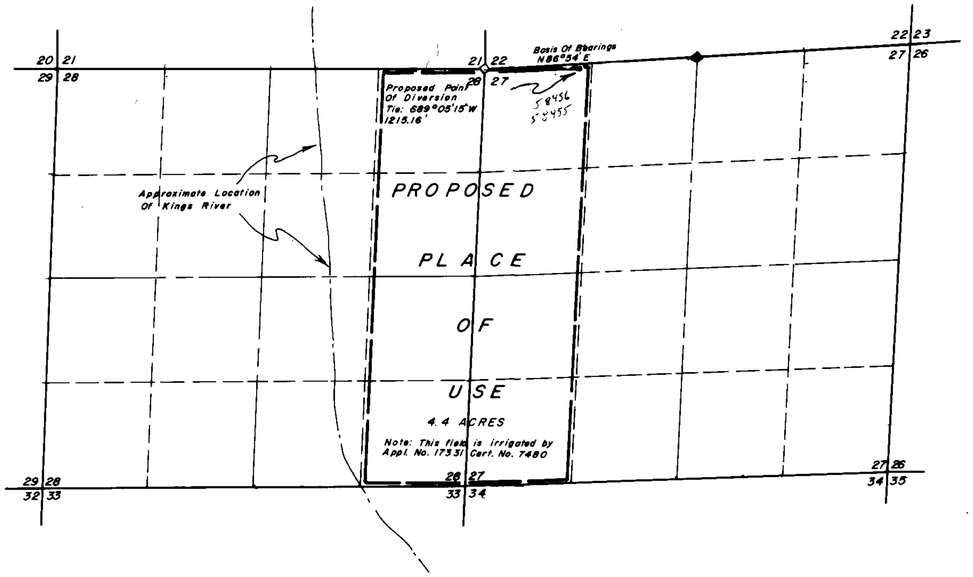

NOTES:

◇ Indicates a found section corner, an iron pipe with a B.L.M. Brass cap.

◆ Indicates a found 1/4 section corner, an iron pipe with a B.L.M. Brass cap.

Basis of Bearings taken from the B.L.M. Dependent Resurvey Plat of T.45N., R.34E., M.D. B. & M. dated April 26, 1960, & B.L.M. Dependent Resurvey Plat of T.44N., R.34E., M.D.B.&M. dated April 26, 1960.

SCALE 1" = 1000'

1000 0 1000 2000 3000 4000

RECEIVED JAN 05 1993 STATE ENGINEER'S OFFICE

FILED APR 14 1993 STATE ENGINEER'S OFFICE

Revised 3-25-93

Desert-Mountain Inc.
Land and Water Right Surveyors
146 West Second Street
Winnemucca, Nevada 89445
(702) 623-4414

MAP TO ACCOMPANY APPLICATION TO CHANGE THE POINT OF DIVERSION & THE PLACE OF USE OF A PORTION OF APPLICATION NO. 39073 CERT. NO. 11178 AND APPL. NO. 16593 AMENDED CERT. NO. 7156 BY C. REID & ELLEN NORA LAU & CHARLES L. & ADRIENE SMITH From An Underground Source IN HUMBOLDT COUNTY, NEVADA For Irrigation Purposes

65180 65273T 65272T 65271T 65270T 65269T 65268T 58457 58456 58455 58454 58453 58452