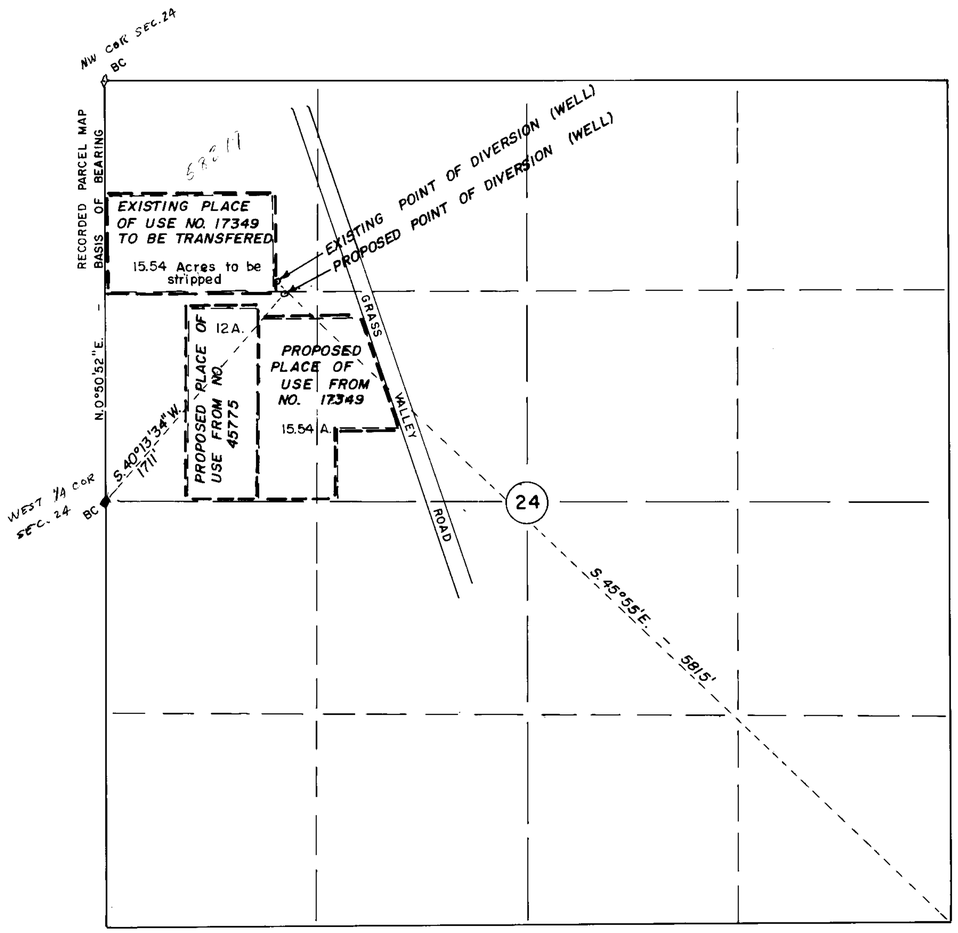

T. 35 N., R. 37 E.

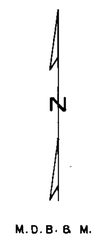

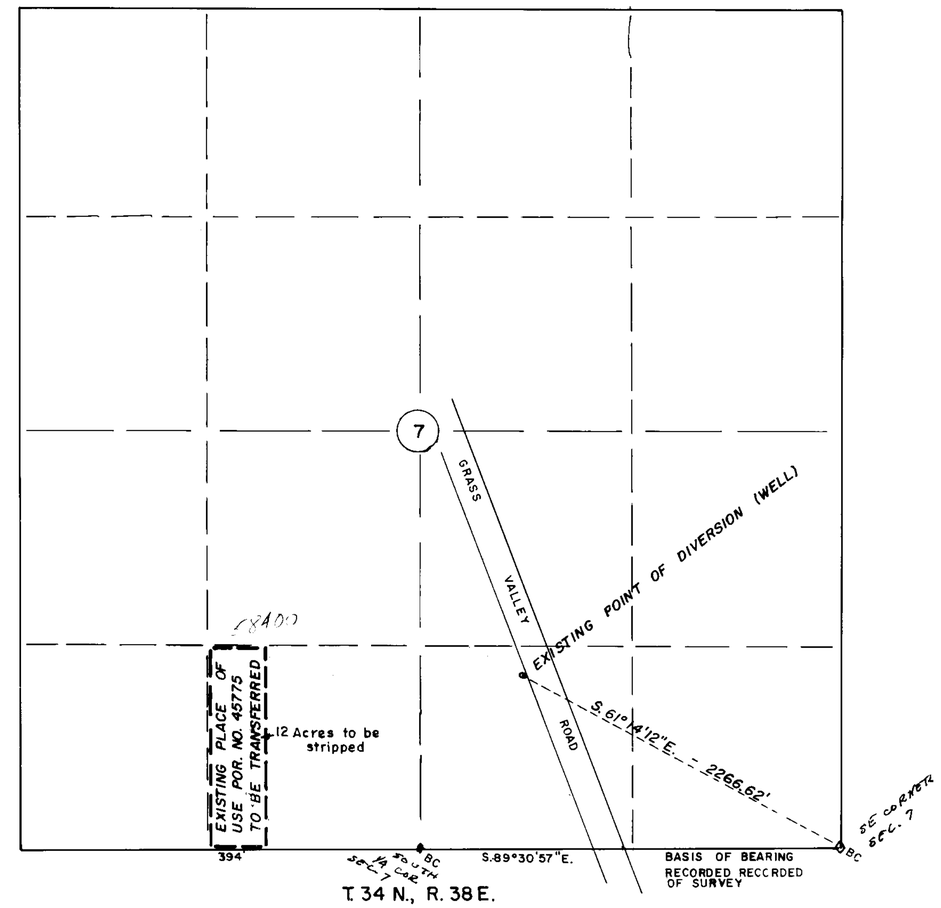

T. 34 N., R. 38 E.

STATE OF NEVADA
COUNTY OF WASHOE SS:

I, Ernest E. Muller, Sr., being first duly sworn, depose and say that this map, consisting of one sheet, has been correctly drawn to the designated scale from field notes of a survey made by me on the 10 th. day of December, 1992; that it truly and correctly represents the proposed location and extent of the works used to divert water from an underground source in Humboldt County by Robert Dexter to change the Point of Diversion, Place and Manner of Use of Permit No. 17349, Certificate No. 5748 and of a portion of Permit No. 45775 for Irrigation and Domestic Purposes. That the proposed point of diversion, the approximate size and location of the diverting channel, all reservoirs or basins, the location and names of all other works which will cross or connect with the proposed works, and the boundary of all lands, showing by 40- acre subdivisions the areas proposed to be irrigated, are fully and correctly designated thereon.

State Water Right Surveyor No. 702
RE and PLS No. 827

PROFESSIONAL LAND SURVEYOR STATE OF NEVADA
ERNEST E. MULLER, SR.
3-25-93
No. 827

Subscribed and sworn to before me this 8th. day of March, 1993.

JAN RHODES MOOR
Notary Public - State of Nevada
Appointment Recorded in Washoe County
MY APPOINTMENT EXPIRES SEPT 1, 1994

Notary Public in and for Washoe County, Nevada

SCALE — 1 INCH = 500 FEET

500 0 660 1320 2640

58399 - 58400

FILED
MAR 29 1993
STATE ENGINEER

STATE ENGINEER'S OFFICE
JAN 04 1993

'93 FEB 08 P2:49
STATE ENGINEER'S OFFICE

'93 MAR 29 A10:02

'93 MAR 12 P2:51
STATE ENGINEER'S OFFICE

MAP TO ACCOMPANY APPLICATIONS
TO CHANGE THE POINT OF DIVERSION, PLACE AND MANNER OF USE OF PERMIT NO. 17349, CERTIFICATE NO. 5748 AND TO CHANGE THE POINT OF DIVERSION AND PLACE OF USE OF PORTION OF PERMIT NO. 45775
FOR
ROBERT DEXTER
FOR IRRIGATION AND DOMESTIC PURPOSES
FROM AN UNDERGROUND SOURCE

BIG E, INC., 750 W. PUEBLO ST., RENO, NV., 89509 | 92.11.01

58400 58399