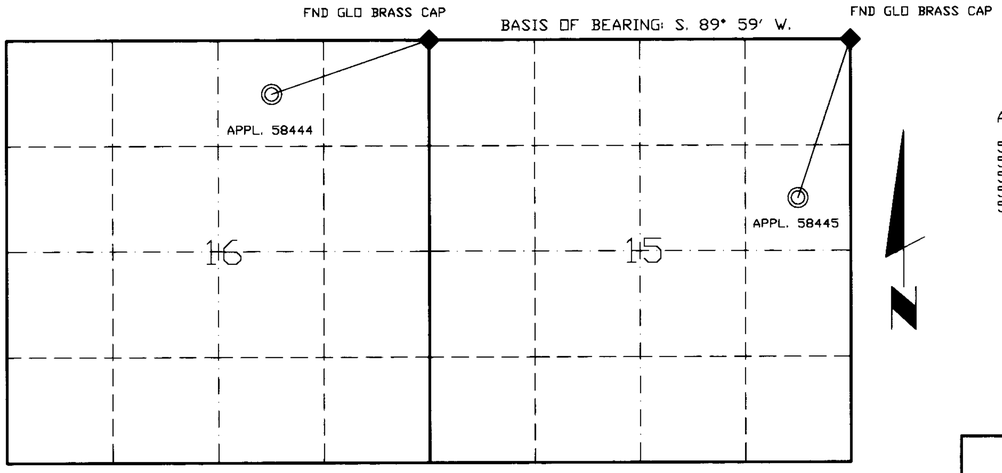

T.15S., R.49E., M.D.B. & M.
NYE COUNTY, NEVADA

BEARINGS TO FOUND CORNERS

APPL. NO	SUBDIVISION	BEARING & DISTANCE
58372	NW 1/4 SE 1/4	S. 42° 40' 55" E., 2,705.35'
58373	NE 1/4 NE 1/4	N. 24° 26' 16" E., 1,035.00'
58444	NW 1/4 NE 1/4	N. 71° 33' 54" E., 2,087.00'
58445	SE 1/4 NE 1/4	N. 18° 33' 54" E., 2,087.00'
58446	SW 1/4 SE 1/4	S. 71° 33' 54" E., 2,087.00'

STATE OF NEVADA)
SS
COUNTY OF DOUGLAS

I, GEORGE M. THIEL, BEING FIRST DULY SWORN, DEPOSE AND SAY THAT THIS MAP, CONSISTING OF TWO (2) SHEETS, HAS BEEN CORRECTLY DRAWN TO THE DESIGNATED SCALE FROM FIELD NOTES OF A SURVEY MADE UNDER MY SUPERVISION OR DIRECTION ON OR BEFORE JANUARY 15, 1993 AND FROM RECORDS ON FILE IN THE OFFICE OF THE STATE ENGINEER; THAT IT TRULY AND CORRECTLY REPRESENTS THE PROPOSED LOCATION AND EXTENT OF WORKS USED TO DIVERT WATER FROM UNDERGROUND SOURCES IN NYE COUNTY, NEVADA BY AMARGOSA RESOURCES, INC FOR MUNICIPAL PURPOSES; THAT THE PROPOSED POINTS OF DIVERSION, THE APPROXIMATE LOCATION AND SIZE OF THE DIVERTING CHANNEL, ALL RESERVOIRS AND BASINS, THE LOCATIONS AND NAMES OF ALL OTHER WORKS AND THE BOUNDARY OF ALL LANDS TO BE PLACED TO BENEFICIAL USE ARE FULLY AND CORRECTLY DESIGNATED THEREON.

2/24/93
GEORGE M. THIEL, SWRS NO.696

SUBSCRIBED AND SWORN TO BEFORE ME THIS 24 DAY OF February, 1993 NOTARY PUBLIC IN AND FOR Douglas COUNTY, NEVADA.

Sandra L. Winchell
SANDRA L. WINCHELL
NOTARY PUBLIC - NEVADA
DOUGLAS COUNTY
My Appt. Expires Nov. 4, 1994

LEGEND

- PROPOSED POINT OF DIVERSION
- PROPOSED PLACE OF USE
- FOUND SECTION CORNER AS NOTED
- FOUND QUARTER CORNER AS NOTED

1000 0 1000 2000
SCALE = 1" = 1000'

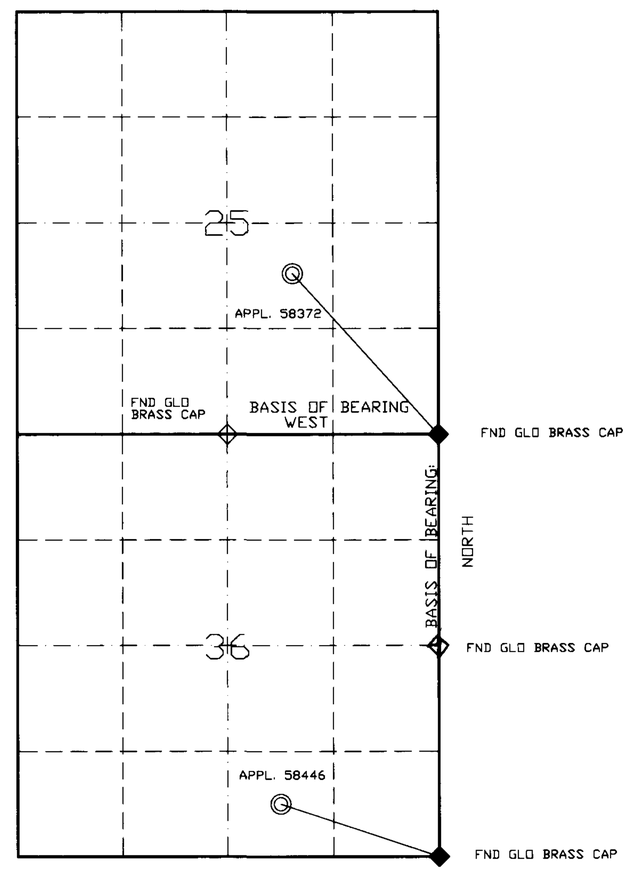

T.15S., R.49E., M.D.B. & M.
NYE COUNTY, NEVADA

BASIS OF BEARINGS

THE B.L.M. SURVEY PLAT OF TOWNSHIP 15 SOUTH, RANGE 49 EAST, M. D. B. & M. AS APPROVED ON JANUARY 18, 1962. THE INDIVIDUAL BEARINGS ARE AS INDICATED ON THE DRAWINGS.

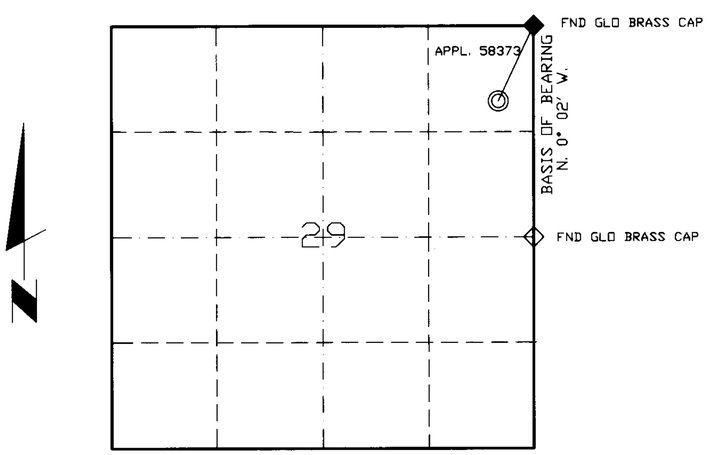

T.15S., R.49E., M.D.B. & M.
NYE COUNTY, NEVADA

SHEET 1 OF 2

THIEL, WINCHELL AND ASSOCIATES, INC.
CIVIL ENGINEERS, LAND SURVEYORS, WATER RIGHTS, LAND USE PLANNING
34 LAKES BOULEVARD, SUITE 101
DAYTON, NEVADA 89403
(702) 246-7300

MAR 17 1993
STATE ENGINEER

M A P
TO ACCOMPANY APPLICATION TO APPROPRIATE THE PUBLIC WATERS OF THE STATE OF NEVADA FROM UNDERGROUND SOURCES

USE: MUNICIPAL PURPOSES

BY: AMARGOSA RESOURCES, INC.

NYE COUNTY NEVADA

60276 60275 60274 60273 60272 58446 58445 58444 58373 58372

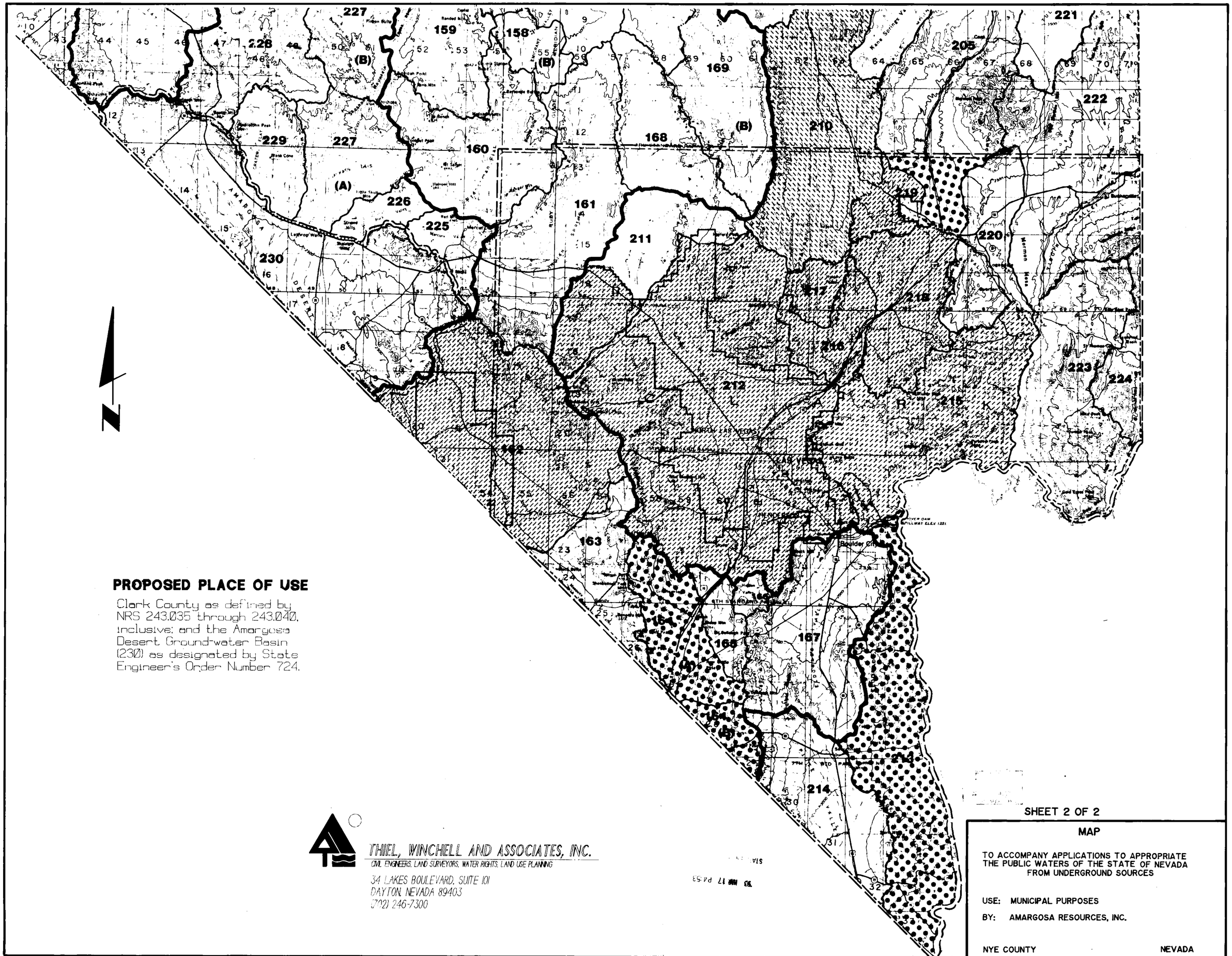

PROPOSED PLACE OF USE

Clark County as defined by NRS 243.035 through 243.040, inclusive; and the Amargosa Desert Ground-water Basin (230) as designated by State Engineer's Order Number 724.

THIEL, WINCHELL AND ASSOCIATES, INC.
CIVIL ENGINEERS, LAND SURVEYORS, WATER RIGHTS, LAND USE PLANNING
34 LAKES BOULEVARD, SUITE 101
DAYTON, NEVADA 89403
(702) 246-7300

SHEET 2 OF 2

MAP

TO ACCOMPANY APPLICATIONS TO APPROPRIATE THE PUBLIC WATERS OF THE STATE OF NEVADA FROM UNDERGROUND SOURCES

USE: MUNICIPAL PURPOSES

BY: AMARGOSA RESOURCES, INC.

NYE COUNTY NEVADA

60276 60275 60274 60273 60272 58446 58445 58444 58373 58372