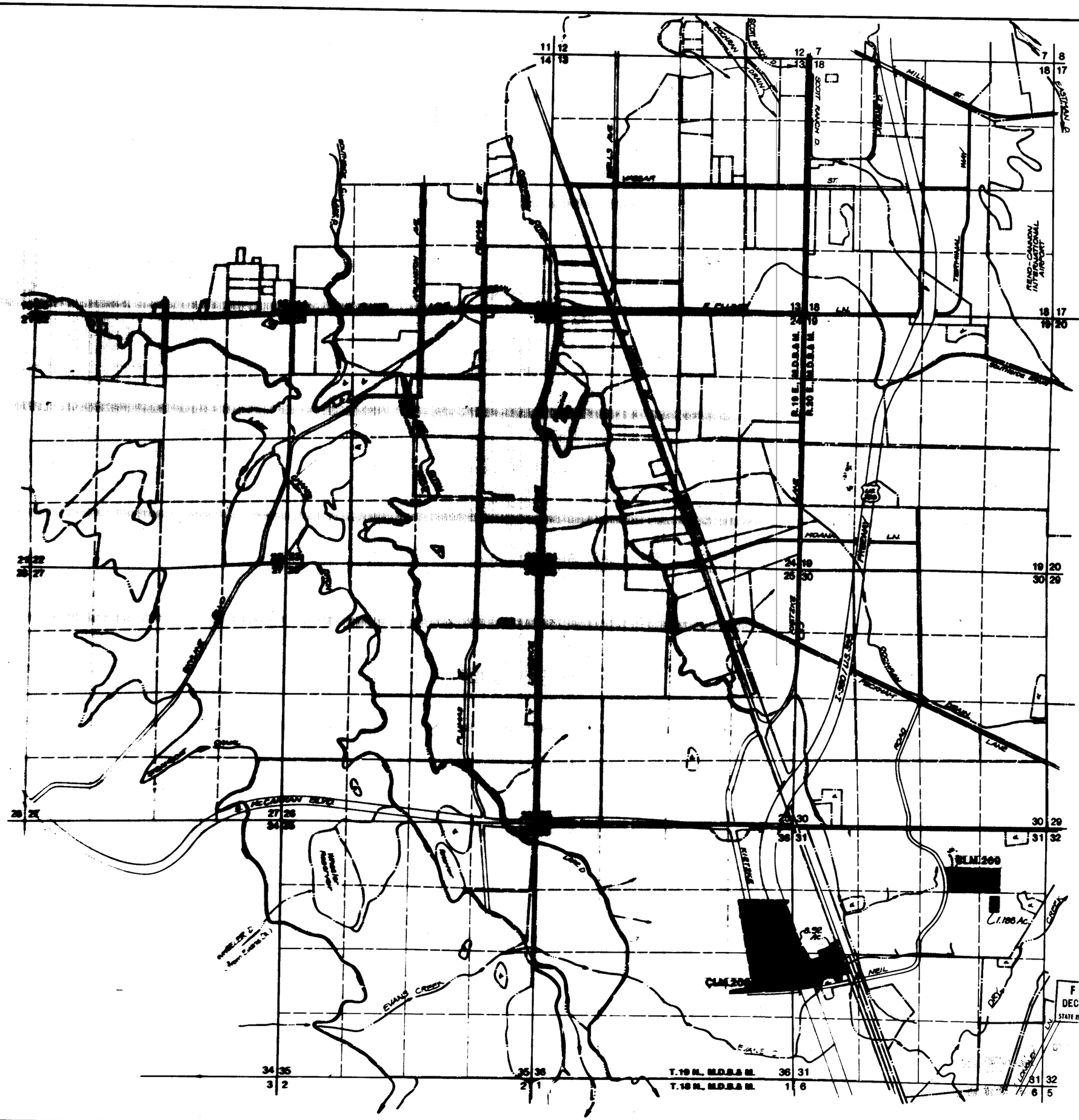

1000 500 0 1000 2000

SCALE: 1"=1000'

LAKE DITCH

57014

FILED
DEC 18 1991
STATE ENGINEER'S OFFICE

RECEIVED
DEC 18 1991
STATE ENGINEER'S OFFICE

MAP TO ACCOMPANY APPLICATION TO CHANGE POINT OF DIVERSION, PLACE AND MANNER OF USE, FROM IRRIGATION TO MUNICIPAL & DOMESTIC USE BY WESTPAC UTILITIES, A DIVISION OF SIERRA PACIFIC POWER COMPANY FOR THE WATERS OF THE TRUCKEE RIVER IN WASHOE COUNTY, NEVADA

Westpac Utilities
a division of Sierra Pacific Power Company

Date: Dec '91
Drawn: JJ
Checked: WKT
BASE MAP B

57014

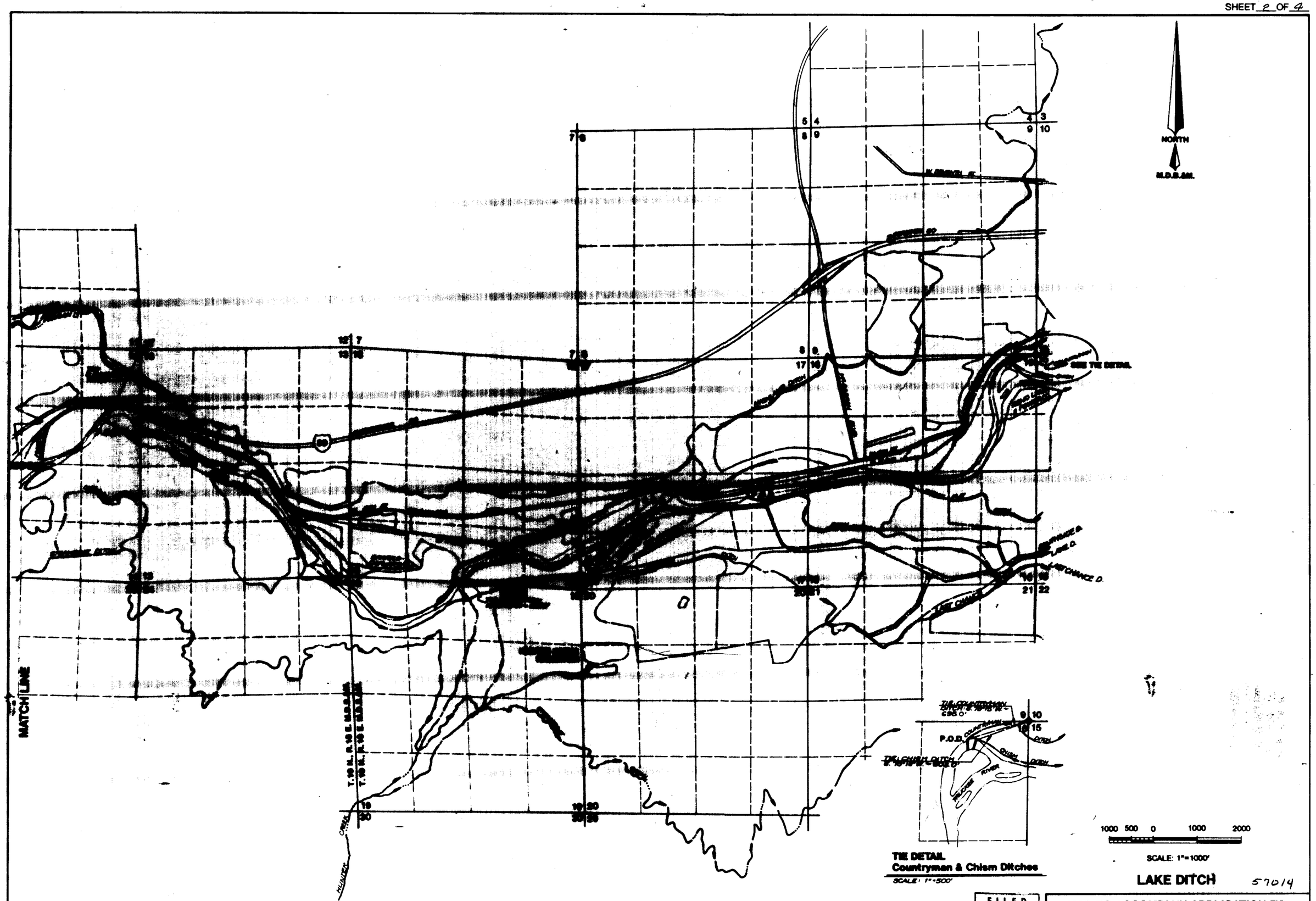

TIE DETAIL
Countryman & Chism Ditches
SCALE: 1"=500'

FILED
DEC 18 1991
STATE ENGINEER'S OFFICE

MAP TO ACCOMPANY APPLICATION TO CHANGE POINT OF DIVERSION, PLACE AND MANNER OF USE, FROM IRRIGATION TO MUNICIPAL & DOMESTIC USE BY WESTPAC UTILITIES, A DIVISION OF SIERRA PACIFIC POWER COMPANY FOR THE WATERS OF THE TRUCKEE RIVER IN WASHOE COUNTY, NEVADA

Westpac Utilities
a division of Sierra Pacific Power Company

Date: Dec '91
Drawn: JR
Checked: WKJ
BASE MAP 3

57014

63650 68649 57014

WATER TO BE TRANSFERRED UNDER THE ORR DITCH DECREE

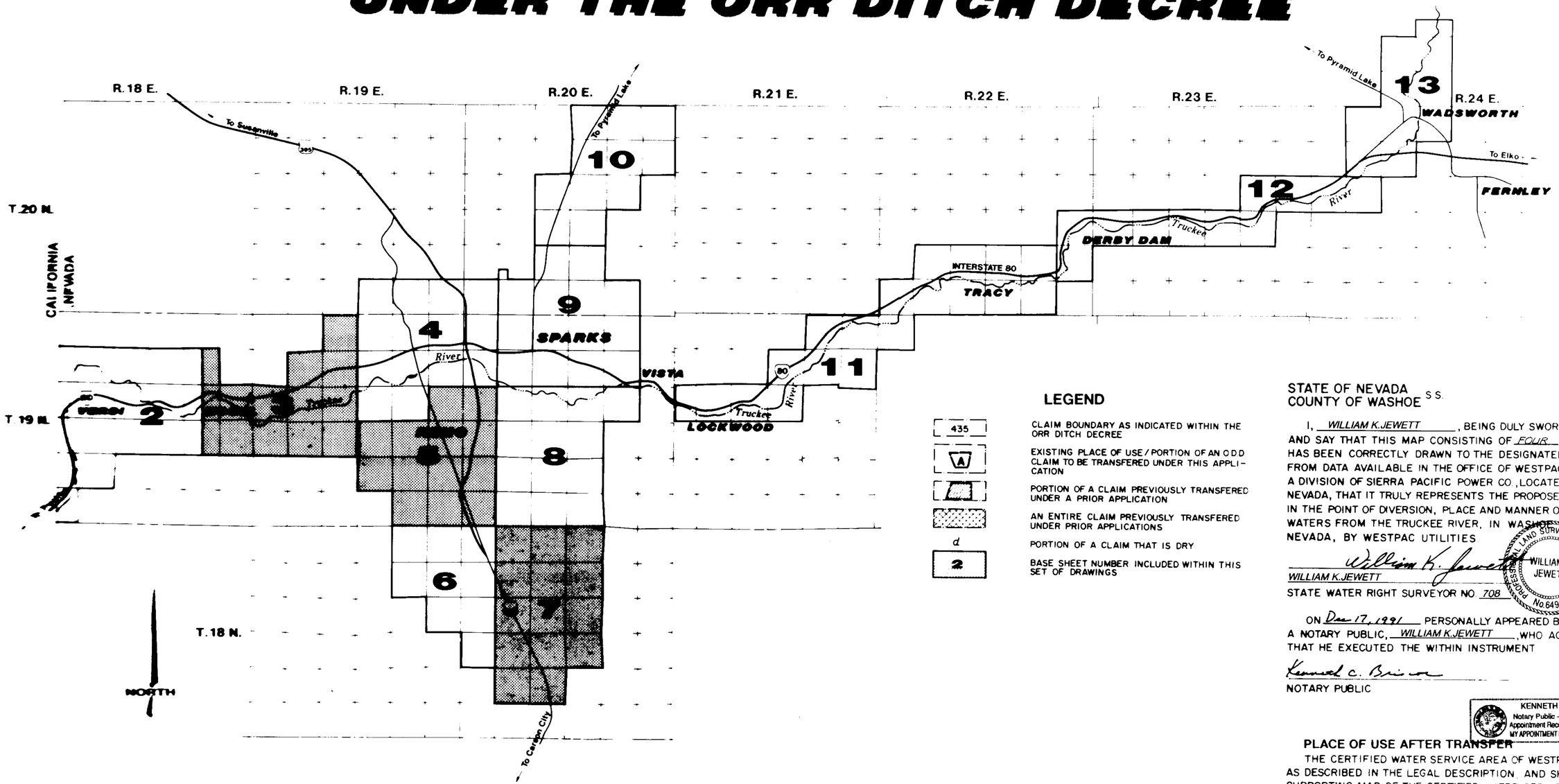

KEY MAP OF BASE SHEETS

SCALE 1 100.000

LEGEND

435	CLAIM BOUNDARY AS INDICATED WITHIN THE ORR DITCH DECREE
A	EXISTING PLACE OF USE / PORTION OF AN ODD CLAIM TO BE TRANSFERED UNDER THIS APPLICATION
	PORTION OF A CLAIM PREVIOUSLY TRANSFERED UNDER A PRIOR APPLICATION
	AN ENTIRE CLAIM PREVIOUSLY TRANSFERED UNDER PRIOR APPLICATIONS
d	PORTION OF A CLAIM THAT IS DRY
2	BASE SHEET NUMBER INCLUDED WITHIN THIS SET OF DRAWINGS

INDEX OF SHEETS:

SHEET 1 COVER SHEET

SHEET 2 BASE MAP 3

SHEET 3 BASE MAP 5

SHEET 4 BASE MAP 7

ORR DITCH DECREE CLAIM TRANSFER TABLE

ODD CLAIM	SEC	TOWNSHIP	RANGE	DIVER	TOT. AVAILABLE		PREV. TRANSFER		NEW TRANSFER		BAL. REMAINING		COMMENTS
					A.F.	ACRES	A.F.	ACRES	A.F.	ACRES	A.F.	ACRES	
207	36	19	19	[illegible]	100.00	40.00	-0-	-0-	94.91	21.09	85.09	18.91	
207	36	19	20	[illegible]	101.25	22.50	-0-	-0-	17.64	3.92	83.61	18.58	
208½	36	19	19	[illegible]	172.00	40.00	-0-	-0-	60.73	14.12	111.27	25.88	
208½	31	19	20	[illegible]	140.61	32.70	-0-	-0-	54.92	12.77	85.69	19.93	
209	31	19	20	[illegible]	150.00	40.00	-0-	-0-	30.68	8.182	119.32	31.81	
209	31	19	20	[illegible]	138.75	37.00	-0-	-0-	16.88	4.50	121.87	32.50	
209	31	19	20	[illegible]	93.75	25.00	-0-	-0-	4.46	1.188	89.29	23.812	
224	5	18	20	[illegible]	73.50	21.00	-0-	-0-	73.50	21.00	-0-	-0-	
224	5	18	20	[illegible]	78.05	22.30	-0-	-0-	78.05	22.30	-0-	-0-	

STATE OF NEVADA
COUNTY OF WASHOE S.S.

I, WILLIAM K. JEWETT, BEING DULY SWORN, DEPOSE AND SAY THAT THIS MAP CONSISTING OF FOUR SHEETS HAS BEEN CORRECTLY DRAWN TO THE DESIGNATED SCALE, FROM DATA AVAILABLE IN THE OFFICE OF WESTPAC UTILITIES, A DIVISION OF SIERRA PACIFIC POWER CO., LOCATED AT RENO, NEVADA, THAT IT TRULY REPRESENTS THE PROPOSED CHANGES IN THE POINT OF DIVERSION, PLACE AND MANNER OF USE, OF THE WATERS FROM THE TRUCKEE RIVER, IN WASHOE COUNTY, NEVADA, BY WESTPAC UTILITIES.

William K. Jewett
WILLIAM K. JEWETT
STATE WATER RIGHT SURVEYOR NO. 708

REGISTERED LAND SURVEYOR STATE OF NEVADA
WILLIAM K. JEWETT
No. 6499

ON Dec 17, 1991 PERSONALLY APPEARED BEFORE ME, A NOTARY PUBLIC, WILLIAM K. JEWETT, WHO ACKNOWLEDGED THAT HE EXECUTED THE WITHIN INSTRUMENT

Kenneth C. Briscoe
NOTARY PUBLIC

KENNETH C. BRISCOE
Notary Public - State of Nevada
Appointment Recorded in Carson City
MY APPOINTMENT EXPIRES JAN. 21, 1993

PLACE OF USE AFTER TRANSFER

THE CERTIFIED WATER SERVICE AREA OF WESTPAC UTILITIES AS DESCRIBED IN THE LEGAL DESCRIPTION, AND SHOWN ON THE SUPPORTING MAP OF THE CERTIFIED WATER SERVICE AREA IN FILE WITH THE STATE ENGINEERS OFFICE

POINT OF DIVERSION AFTER TRANSFER

EXISTING WESTPAC UTILITIES POINTS OF DIVERSION AS DESCRIBED IN APPLICATIONS 49886 & 49887, AND SHOWN ON SUPPORTING MAPS ACCOMPANING SAID APPLICATIONS ON FILE WITH THE STATE ENGINEERS OFFICE

BASIS OF BEARINGS:

TIES TO THE POINTS OF DIVERSION ARE DEPICTED AS INDICATED WITHIN THE ORR DITCH DECREE

FILED
DEC 18 1991
STATE ENGINEER'S OFFICE

STATE ENGINEER'S OFFICE
'91 DEC 18 A10:18

LAKE DITCH

57014

MAP TO ACCOMPANY APPLICATION TO CHANGE POINT OF DIVERSION, PLACE AND MANNER OF USE, FROM IRRIGATION TO MUNICIPAL & DOMESTIC USE BY WESTPAC UTILITIES, A DIVISION OF SIERRA PACIFIC POWER COMPANY FOR THE WATERS OF THE TRUCKEE RIVER IN WASHOE COUNTY, NEVADA

Westpac Utilities

57014

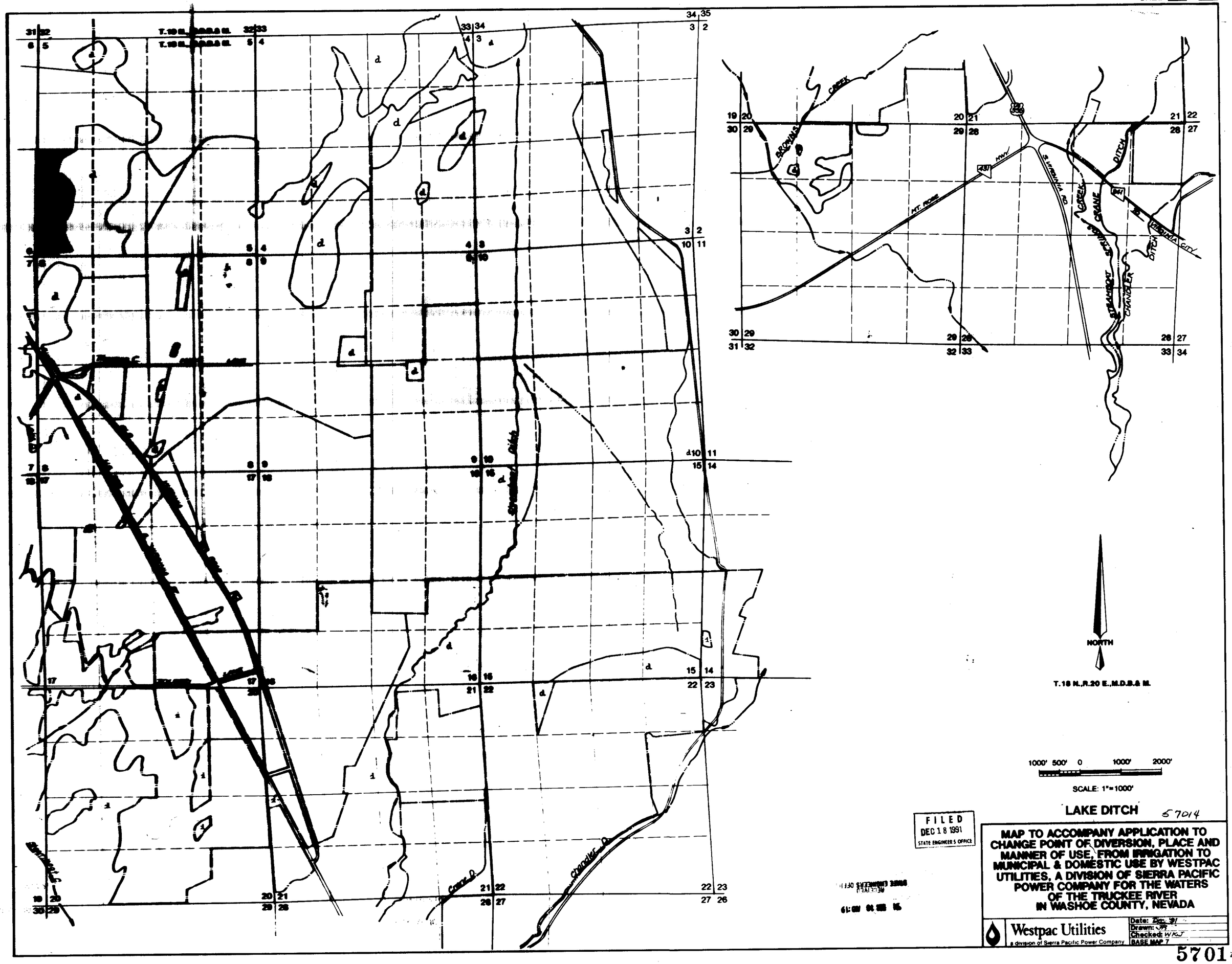
T.18 N.,R.20 E.,M.D.B.& M.
NORTH
1000' 500' 0 1000' 2000'
SCALE: 1"=1000'
LAKE DITCH
57014
FILED
DEC 18 1991
STATE ENGINEER'S OFFICE
MAP TO ACCOMPANY APPLICATION TO CHANGE POINT OF DIVERSION, PLACE AND MANNER OF USE, FROM IRRIGATION TO MUNICIPAL & DOMESTIC USE BY WESTPAC UTILITIES, A DIVISION OF SIERRA PACIFIC POWER COMPANY FOR THE WATERS OF THE TRUCKEE RIVER IN WASHOE COUNTY, NEVADA
Westpac Utilities
a division of Sierra Pacific Power Company
Date: Dec. 91
Drawn: JR
Checked: WKJ
BASE MAP 7

57014