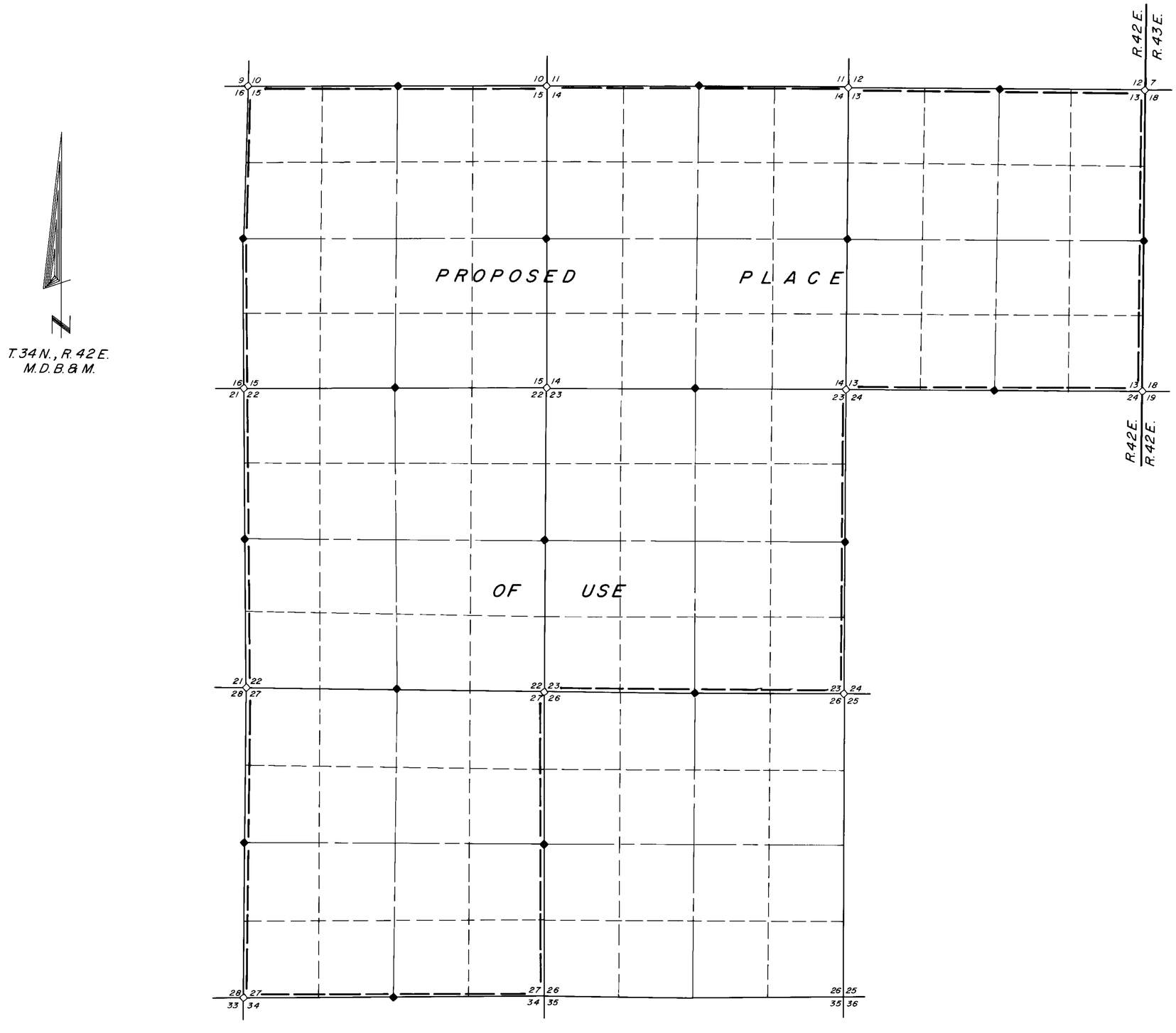

STATE OF NEVADA
COUNTY OF HUMBOLDT

I, ROBERT N. CALDWELL, being first duly sworn, depose and say that this map, consisting of two sheets, has been correctly drawn to the designated scale from field notes of a survey made by me or under my supervision and direction, between the 15 day of January, and the 16 day of January, 1992; that it truly and correctly represents the proposed location and extent of the works used to divert water from underground in Humboldt County, by Lone Tree Mining, Inc., for mining, milling and domestic purposes. That the proposed point of diversion, the location of the mine, the approximate size and capacity of the diverting channel, and the location and names of all other works or streams which are crossed by or connected with said works, are fully and correctly designated hereon.

Robert N. Caldwell
State Water Right Surveyor No. 468

1-16-92

Subscribed and sworn to before me this 16th day of JANUARY, 1992.

Ginger M. Galiola
Notary Public

NOTES:

◇ Indicates a found section corner, an iron pipe with a B.L.M. brass cap.

◆ Indicates a found 1/4 section corner, an iron pipe with a B.L.M. brass cap.

Basis of Bearings taken from the B.L.M. Dependant Resurvey of T.34N., R.42E., M.D. B. & M. dated 1974.

SCALE 1" = 1000'

1000 0 1000 2000 3000 4000

Sheet 1 Of 2

57103 - 57104

FILED
JAN 21 1992
THE ENGINEERS OFFICE

Desert-Mountain Inc.
Land and Water Right Surveyors
146 West Second Street
Winnemucca, Nevada 89445
(702) 623-4414

MAP
TO ACCOMPANY APPLICATION
TO APPROPRIATE WATER
FOR
MINING, MILLING & DOMESTIC PURPOSES
DEWATERING
BY LONE TREE MINING, INC.
FROM AN UNDERGROUND SOURCE
IN HUMBOLDT COUNTY, NEVADA

72030T
69983T
68578T
66028T
(63819T
thru
63824T)

(62979T Thru 62989T) 60460T 60459T 60456T 59325T 59324T 59323T 59321T 57104 57103 56951

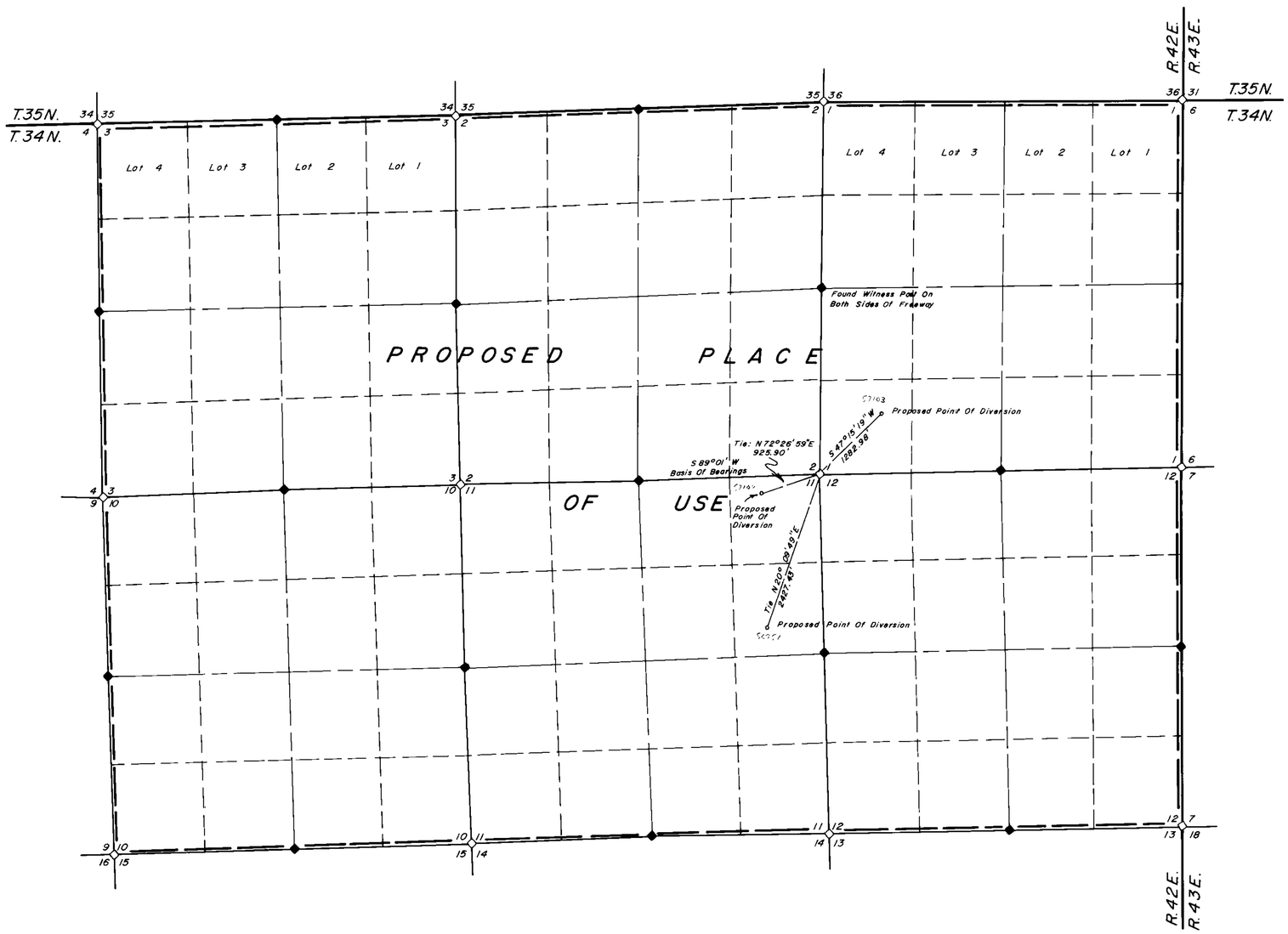

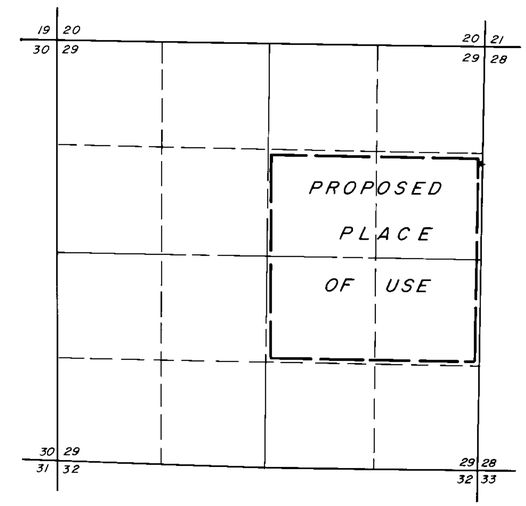

SCALE 1" = 1000'

1000 0 1000 2000 3000 4000

Sheet 2 Of 2

NOTES:

◇ Indicates a found section corner, an iron pipe with a B.L.M. brass cap.

◆ Indicates a found 1/4 section corner, an iron pipe with a B.L.M. brass cap.

Basis of Bearings taken from the B.L.M. Dependent Resurvey of T.34N., R.42E., M.D. B. & M. dated 1974.

F: 1-21-92

FILED

ENGINEER'S OFFICE

Robert A Caldwell

1-16-92

Desert-Mountain Inc.
Land and Water Right Surveyors
146 West Second Street
Winnemucca, Nevada 89445
(702) 623-4414

MAP
TO ACCOMPANY APPLICATION
TO APPROPRIATE WATER
FOR
MINING, MILLING & DOMESTIC PURPOSES
DEWATERING
BY LONE TREE MINING, INC.
FROM AN UNDERGROUND SOURCE
IN HUMBOLDT COUNTY, NEVADA

72030T
69983T
68578T
66028T
63819T
Thru
63824T (62979T Thru 62989T) 60460T 60459T 60456T 59325T 59324T 59323T 59321T 57104 57103 56951