CITY BOUNDARY MAP
AND
PROPOSED PLACE OF USE

TOWNSHIPS 19 & 20 SOUTH, RANGES 60, 61 & 62 EAST, M. D. B. & M.

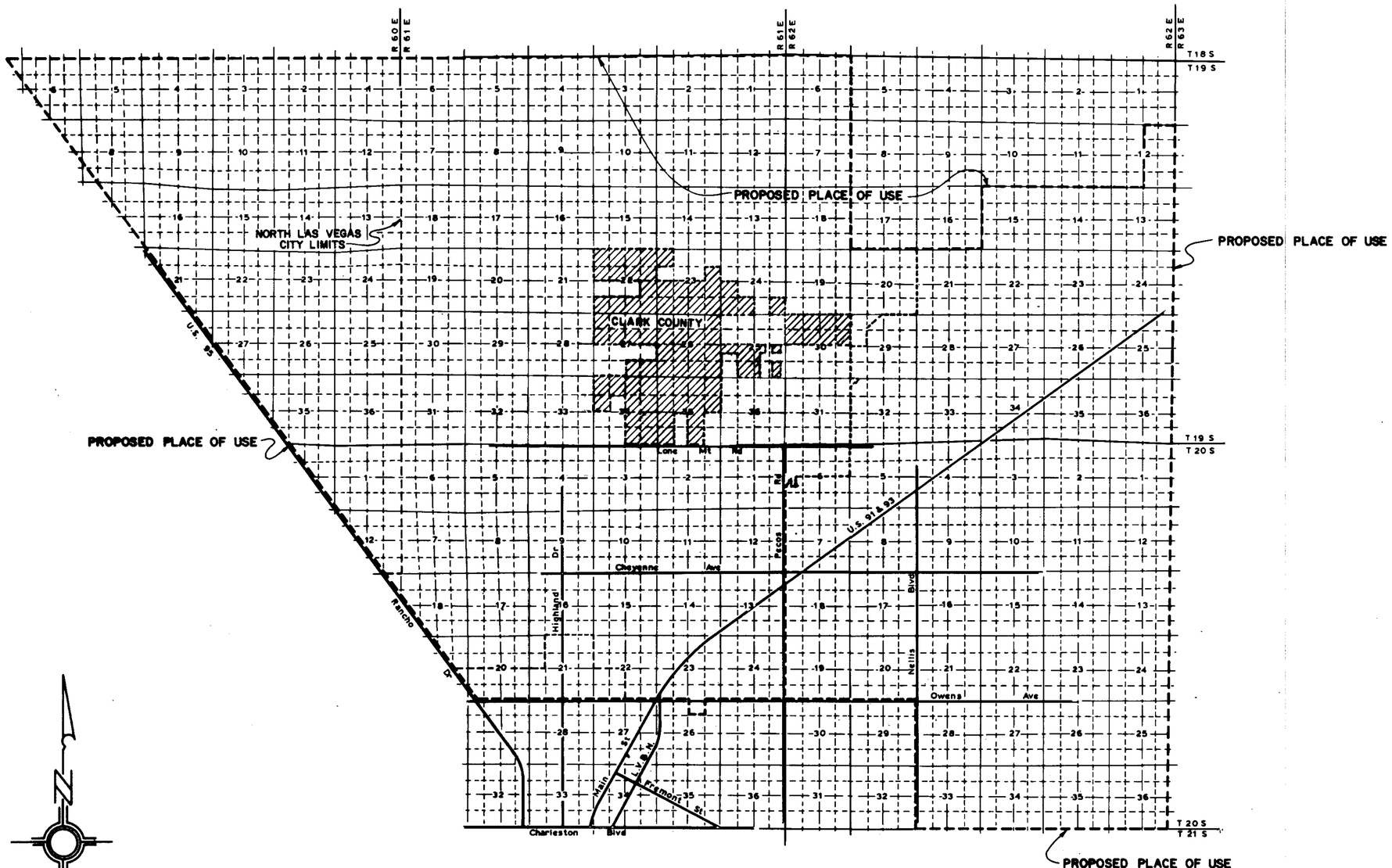

SCALE 1" = 5280'

SCALE OF THREE MILES

56876

MAP TO ACCOMPANY APPLICATION FOR PERMISSION TO CHANGE THE POINT OF DIVERSION, PLACE OF USE AND MANNER OF USE UNDER A PORTION OF PERMIT NO. 24997 BY THE CITY OF NORTH LAS VEGAS, NEVADA FOR MUNICIPAL PURPOSES FROM AN UNDERGROUND SOURCE

RECEIVED
STATE ENGINEERS OFFICE
FILED
DEC 23 1999
STATE ENGINEER'S OFFICE

M. E. SABILE

56876

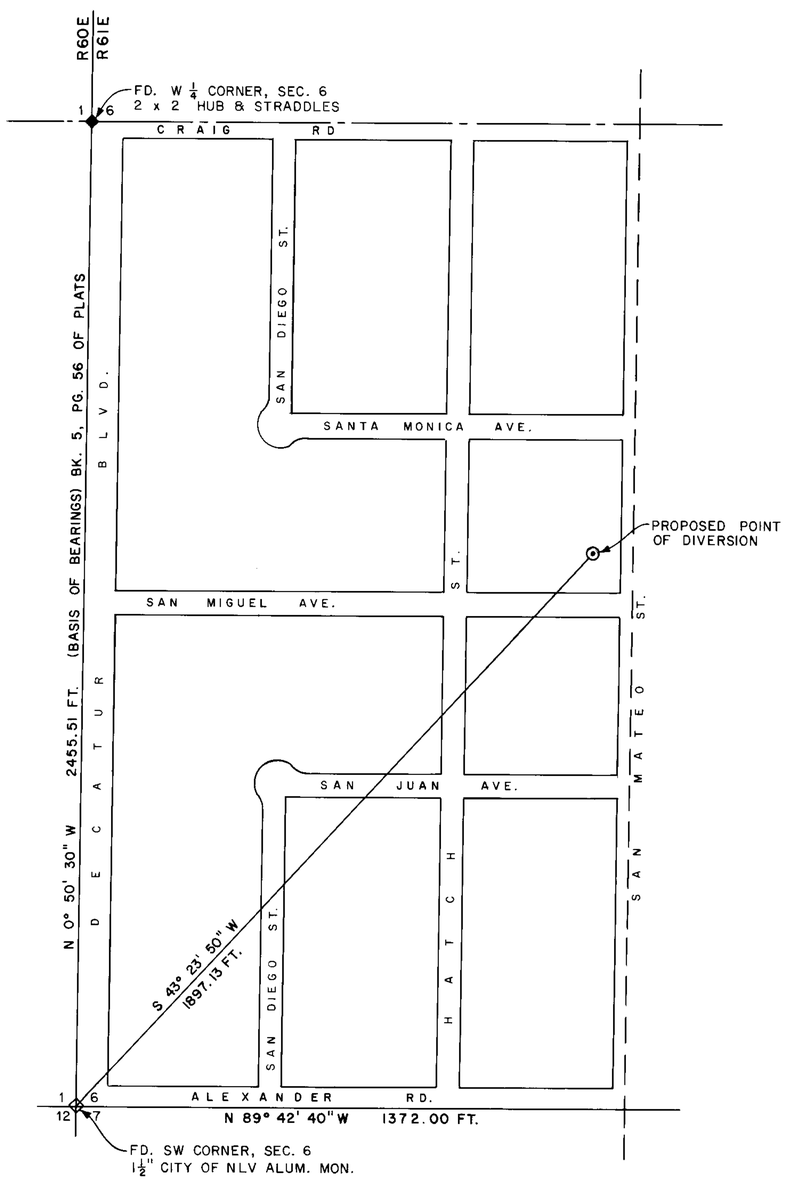

PROPOSED POINT OF DIVERSION UNDER PERMIT NO'S. 11421 & 13366, W 1/2 OF SW 1/4 SEC. 6, T20S, R61E, M.D.B. & M., CLARK COUNTY, NEVADA

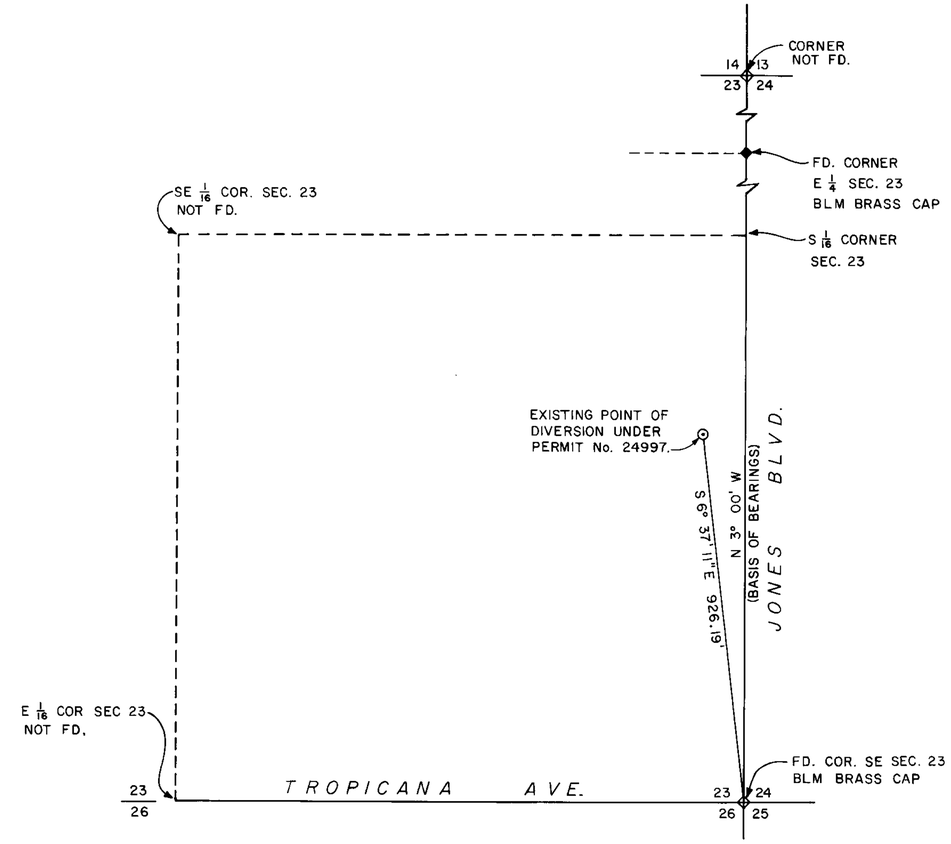

EXISTING POINT OF DIVERSION UNDER PERMIT NO. 24997 SE 1/4 SE 1/4 SECTION 23, T21S, R60E, M. D. B. & M. CLARK COUNTY, NEVADA

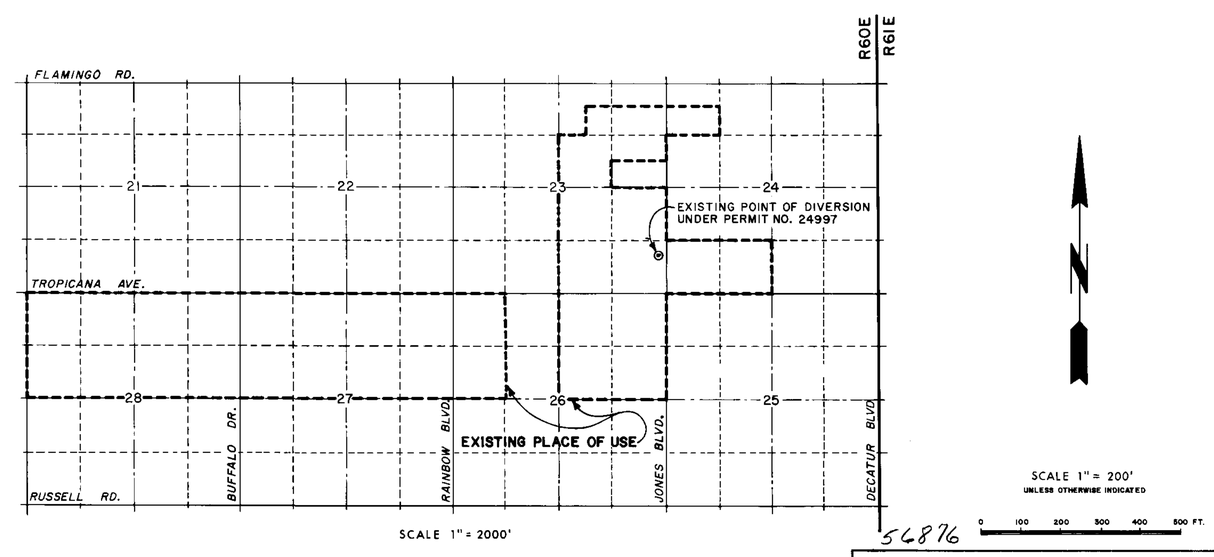

EXISTING PLACE OF USE UNDER PERMIT NO. 24997 T21S, R60E, M. D. B. & M., CLARK COUNTY, NEVADA

I, GARY W. HOLLER, BEING FIRST DULY SWORN DO DEPOSE AND SAY THAT THESE MAPS CONSISTING OF TWO SHEETS HAVE BEEN CORRECTLY DRAWN TO THE INDICATED SCALES FROM EXISTING RECORDS ON FILE IN THE OFFICE OF THE STATE ENGINEER, STATE OF NEVADA, THAT THEY TRULY AND ACCURATELY REPRESENT THE LOCATION OF WORKS USED TO DIVERT WATER FROM AN UNDERGROUND SOURCE IN CLARK COUNTY BY THE CITY OF NORTH LAS VEGAS, NEVADA FOR MUNICIPAL PURPOSES.

STATE WATER RIGHTS SURVEYOR NO. 886

12-18-91

SUBSCRIBED AND SWORN BEFORE ME THIS 18th DAY OF December 1991
Randal D. Cagle NOTARY PUBLIC IN AND FOR CLARK COUNTY, NEVADA
MY COMMISSION EXPIRES Jan 27, 1994

RANDAL D. CAGLE
Notary Public, State of Nevada
CLARK COUNTY
My Appointment Expires Jan. 27, 1994

FILED
DEC 23
STATE ENGINEER'S OFFICE

DEC 23 P2:13

DEC 23 P1:25

56876

MAP TO ACCOMPANY APPLICATION FOR PERMISSION TO CHANGE THE POINT OF DIVERSION, PLACE OF USE AND MANNER OF USE UNDER A PORTION OF PERMIT NO. 24997 BY THE CITY OF NORTH LAS VEGAS, NEVADA FOR MUNICIPAL PURPOSES FROM AN UNDERGROUND SOURCE

M. E. SABILE

56876