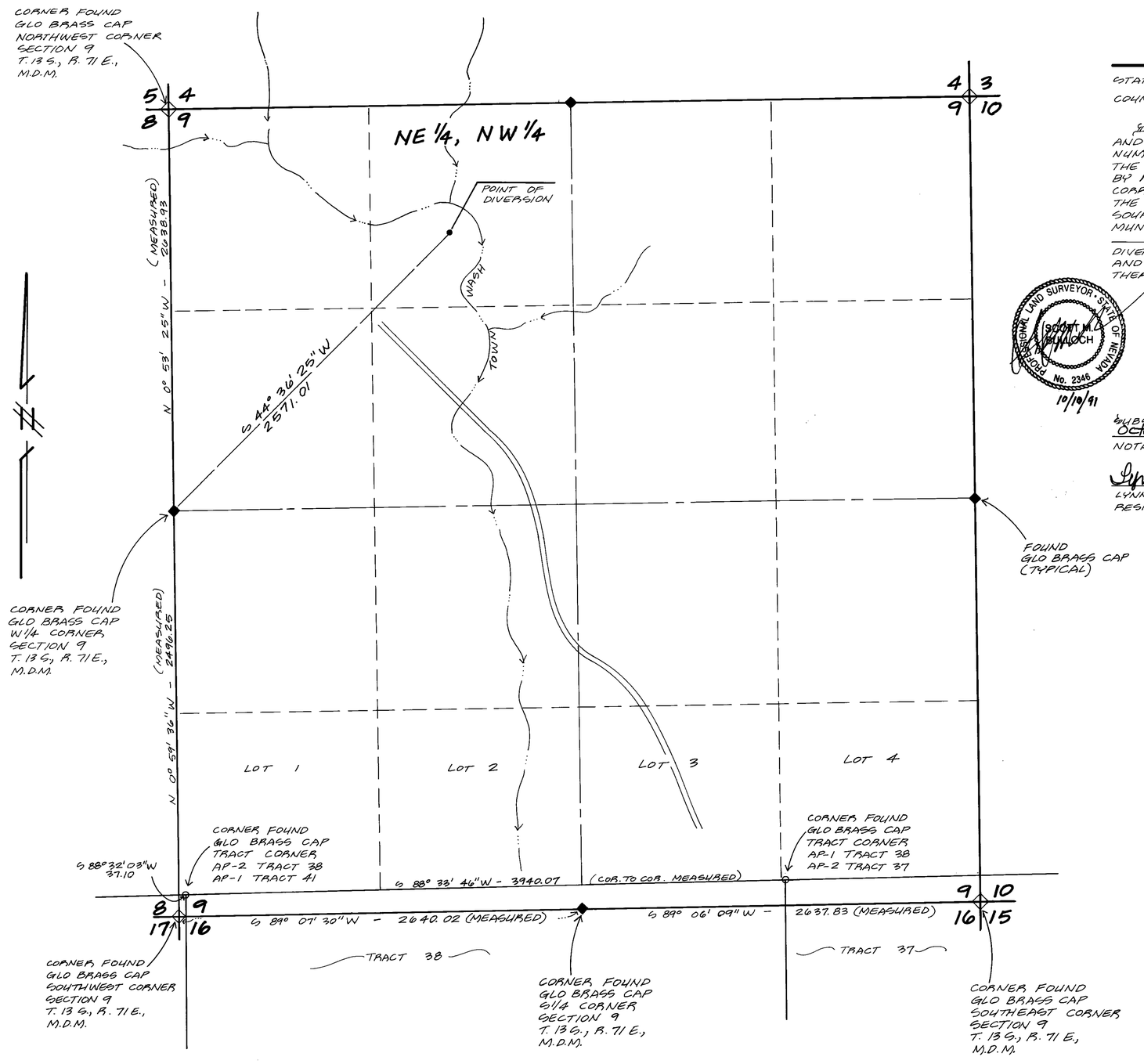

SURVEYORS' AFFIDAVIT

STATE OF UTAH }
COUNTY OF WASHINGTON } S.S.

I, SCOTT M. BULLOCH, BEING FIRST DULY SWORN, DEPOSE AND SAY THAT THIS MAP, CONSISTING OF 2 SHEETS, NUMBERED 1 TO 2 INCLUSIVE HAS BEEN CORRECTLY DRAWN TO THE DESIGNATED SCALE FROM FIELD NOTES OF A SURVEY MADE BY ME ON THE 9th DAY OF OCTOBER, 1991; THAT IT TRULY AND CORRECTLY REPRESENTS THE PROPOSED LOCATION AND EXTENT OF THE WORKS USED TO DIVERT WATER FROM UNDERGROUND SOURCES, IN CLARK COUNTY, BY THE CITY OF MESQUITE FOR MUNICIPAL AND DOMESTIC PURPOSES UNDER APPLICATION NOS _____ AND _____. THAT THE PROPOSED POINTS OF DIVERSION, THE PLACE OF USE AND THE NAMES OF STREAMS AND OTHER WORKS ARE FULLY AND CORRECTLY DESIGNATED THEREON.

PROFESSIONAL LAND SURVEYOR · STATE OF NEVADA
SCOTT M. BULLOCH
No. 2346
10/10/91

STATE WATER RIGHT SURVEYOR NO. 884

SUBSCRIBED AND SWORN TO BEFORE ME THIS 10th DAY OF October, 1991.
NOTARY PUBLIC IN AND FOR WASHINGTON COUNTY, UTAH.

Lynne Beatty
LYNNE BEATTY - NOTARY PUBLIC
RESIDING IN WASHINGTON COUNTY

3-6-94
MY COMMISSION EXPIRES

LYNNE BEATTY
NOTARY PUBLIC · STATE of UTAH
1030 EAST 500 SOUTH #15
ST. GEORGE, UTAH 84770
COMM. EXP. 3-6-94

BASIS OF BEARING

BASIS OF BEARING IS THE LINE BETWEEN U.S.G.S. TRIANGULATION STATION BERTINA AND CLARK COUNTY STATION ANDERSON AS SHOWN ON CLARK COUNTY SURVEYORS "PRIMARY CONTROL DIAGRAM VIRGIN VALLEY" (N 87° 01' 27" E) BEARINGS ARE EXPRESSED AS GRID BEARINGS ON NEVADA STATE COORDINATE SYSTEM.

LEGEND

CENTERLINE OF DRY WASH

EXISTING DIRT ROAD

SCALE: 1" = 400' 400 0 400

SECTION 9, T. 13 S., R. 71 E., M.D.M.

56829-29

MAP TO ACCOMPANY APPLICATION FOR PERMIT TO APPROPRIATE THE PUBLIC WATERS OF THE STATE OF NEVADA, FROM UNDERGROUND SOURCES WITHIN CLARK COUNTY

APPLICATION NO. _____

APPLICANT: CITY OF MESQUITE
PLACE OF USE: CITY OF MESQUITE
MANNER OF USE: MUNICIPAL AND DOMESTIC

SHEET 1 OF 2

FILED
OCT 14 1991
STATE ENGINEER'S OFFICE

RECEIVED
STATE ENGINEER'S OFFICE
'91 OCT 14 P2:23

File under 56828

79407 56829

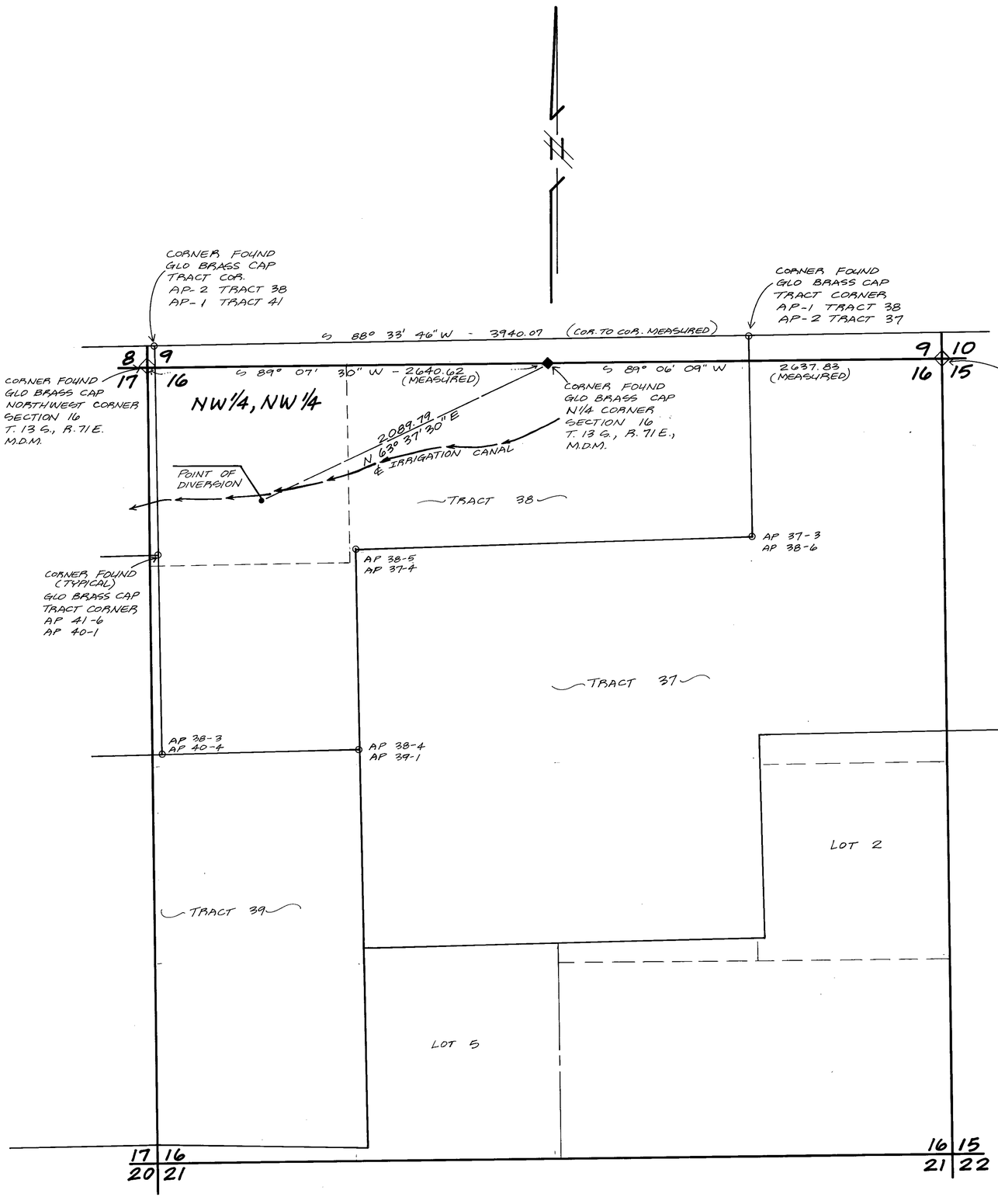

SECTION 16, T. 13 S., R. 71 E., M.D.M.

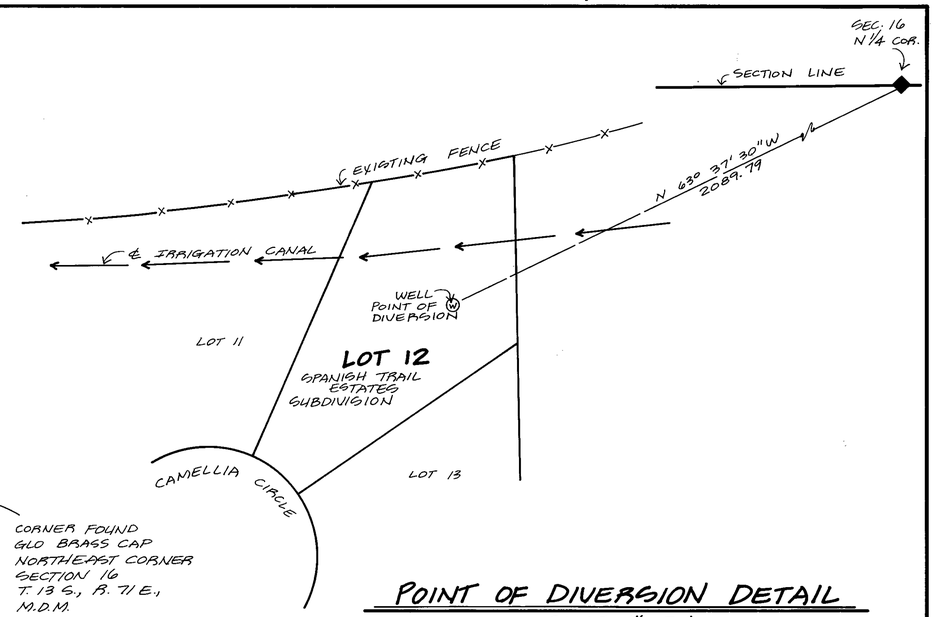

POINT OF DIVERSION DETAIL

SCALE: 1" = 50'

BASIS OF BEARING:

BASIS OF BEARING IS THE LINE BETWEEN U.S.G.S. TRIANGULATION STATION BERTINA AND CLARK COUNTY STATION ANDERSON AS SHOWN ON CLARK COUNTY SURVEYORS "PRIMARY CONTROL DIAGRAM VIRGIN VALLEY" (N 87° 01' 27" E) BEARINGS ARE EXPRESSED AS GRID BEARINGS ON NEVADA STATE COORDINATE SYSTEM.

LEGEND

CENTERLINE OF IRRIGATION CANAL

SCALE: 1" = 400'

400 0 400

56828-29

MAP TO ACCOMPANY APPLICATION FOR PERMIT TO APPROPRIATE THE PUBLIC WATERS OF THE STATE OF NEVADA, FROM UNDERGROUND SOURCES WITHIN CLARK COUNTY

APPLICATION NO.

APPLICANT: CITY OF MESQUITE
PLACE OF USE: CITY OF MESQUITE
MANNER OF USE: MUNICIPAL AND DOMESTIC

SHEET 2 OF 2

FILED
OCT 14 1991
STATE ENGINEER'S OFFICE

79409 56828