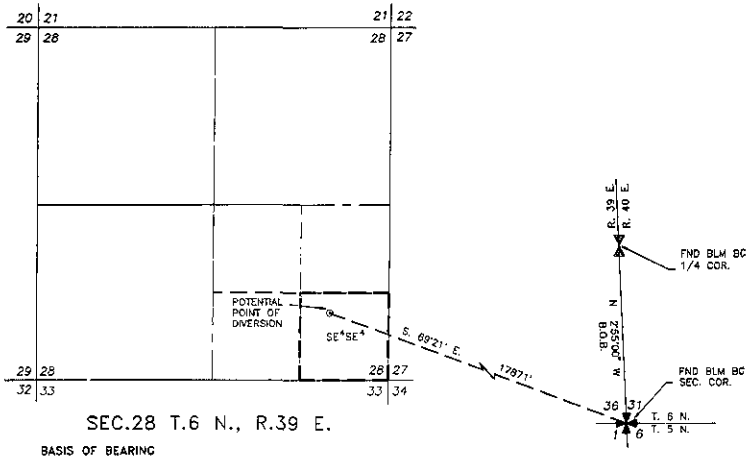

SEC.28 T.6 N., R.39 E.

BASIS OF BEARING

THE WEST LINE OF THE SW1/4 SECTION 31, T. 6 N., R. 40 E., M.D.B.&M. PER BLM TOWNSHIP SURVEY PLAT DATED 10/23/62. (N. 2°55'00" W.)

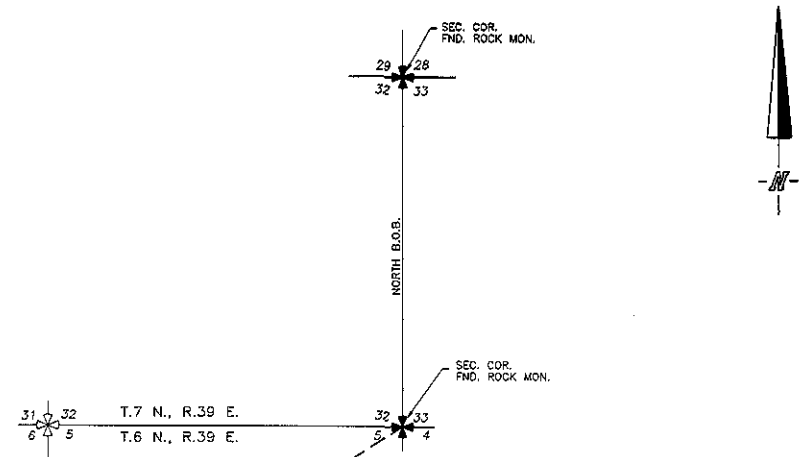

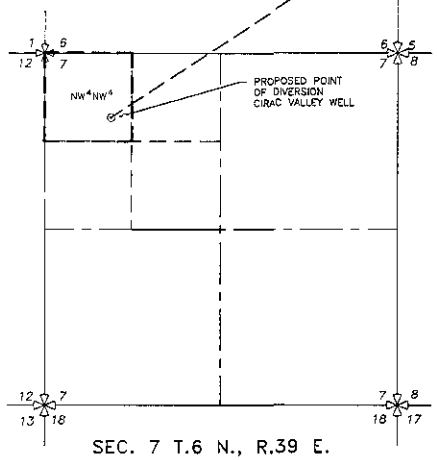

SEC. 7 T.6 N., R.39 E.

BASIS OF BEARING

WEST LINE OF SECTION 33, T. 7 N., R. 39 E., M.D.B.&M. PER BLM TOWNSHIP SURVEY PLAT DATED FEBRUARY 25, 1881. (NORTH)

LEGEND

PROPOSED PLACE OF USE

STATE OF NEVADA
S.S.
CARSON CITY

I, BRUCE R. SCOTT, BEING FIRST DULY SWORN, DEPOSE AND SAY THAT THIS MAP, CONSISTING OF ONE SHEET, HAS BEEN CORRECTLY DRAWN TO THE DESIGNATED SCALE FROM FIELD NOTES OF A SURVEY MADE UNDER MY SUPERVISION ON THE 25TH DAY OF JULY, 1991. THAT IT TRULY AND CORRECTLY REPRESENTS THE PROPOSED LOCATION AND EXTENT OF THE WORKS USED TO DIVERT WATER FROM AN UNDERGROUND SOURCE IN ESMERALDA COUNTY, NEVADA, BY STORE SAFE REDLANDS ASSOCIATES, LTD. dba ROCK SPRINGS RANCH FOR STOCK WATERING PURPOSES. THAT THE PROPOSED POINT OF DIVERSION AND THE BOUNDARY OF ALL LANDS SHOWING BY 40-ACRE SUBDIVISIONS THE AREAS WHERE THE WATER IS TO BE USED, ARE FULLY AND CORRECTLY DESIGNATED HEREON.

Bruce R. Scott

STATE WATER RIGHT SURVEYOR NO. 8007
8/22/91

SUBSCRIBED AND SWORN TO BEFORE ME THIS 20th DAY OF August, 1991.
NOTARY PUBLIC IN AND FOR CARSON CITY, NEVADA

Carol L. Walton

CAROL L. WALTON
NOTARY PUBLIC NEVADA
CARSON CITY
My Appt. Expires Nov 6, 1994

0 1000 2000 3000
FEET 1" = 1000'

56706T + 56687

FILED
AUG 22 1991
STATE ENGINEER'S OFFICE

91 AUG 22 P3:48
RECEIVED
STATE ENGINEER'S OFFICE

MAP
TO ACCOMPANY APPLICATION TO APPROPRIATE WATER FOR STOCK WATERING PURPOSES
BY

STORE SAFE REDLANDS ASSOCIATES, LTD.
dba ROCK SPRINGS RANCH

FROM AN UNDERGROUND SOURCE IN ESMERALDA COUNTY, NEVADA

RESOURCE CONCEPTS INC.
340 North Minnesota Street, Carson City, Nevada 89703-4152 (702) 883-1600
ENGINEERING • PLANNING • RESOURCE MANAGEMENT

REVISION
JOB NO
DATE
DRAWN BY TPC

Sheet 1 of 1

58625T 58624 56706T 56687