SHEET 3 OF 6

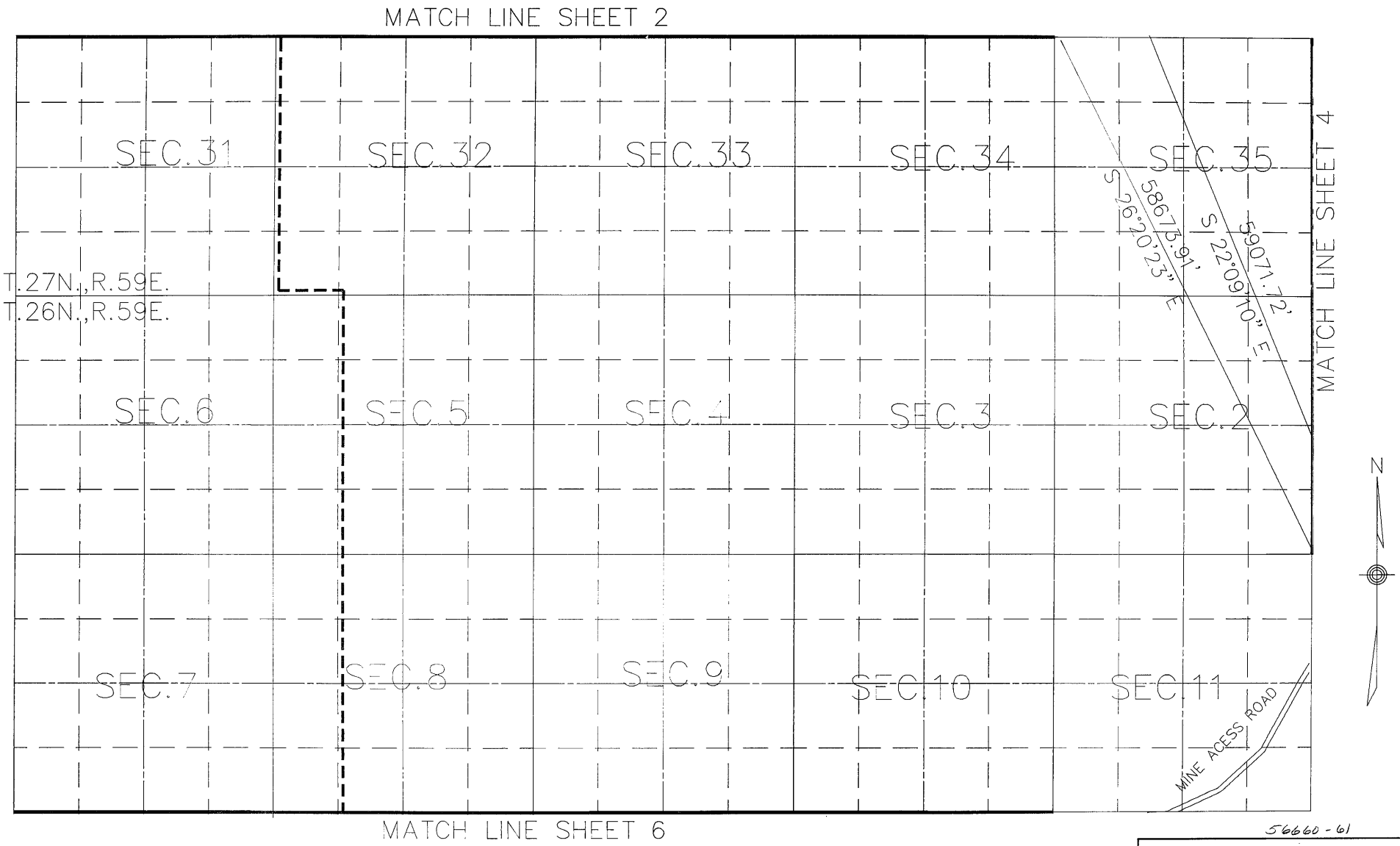

56660 - 61

PLACE OF USE

GRAPHIC SCALE

1000 0 500 1000 2000 4000

(IN FEET)
1 inch = 1000 ft.

FILED
SEP 18 1991
STATE ENGINEER'S OFFICE

MAP

TO ACCOMPANY APPLICATION
TO APPROPRIATE WATER
FOR: MINING, MILLING & DOMESTIC
FROM: UNDERGROUND
BY: ANGST, INC.

RICE ENGINEERING, INC.
CIVIL ENGINEERING AND SURVEYING
P.O. BOX 130, 2299 HIWAY 208, SMITH, NV 89430

56661 56660

SHEET 2 OF 6

MATCH LINE SHEET 1

SEC.7 SEC.8 SEC.9 SEC.10 SEC.11

MINE ACCESS ROAD

S 26°07'23" E 5867.3.91'

SEC.18 SEC.17 SEC.16 SEC.15 SEC.14

S 22°09'10" E 5907.1.72'

SEC.19 SEC.20 SEC.21 SEC.22 SEC.23

MATCH LINE SHEET 4

SEC.30 SEC.29 SEC.28 SEC.27

PLACE OF USE

GRAPHIC SCALE

1000 0 500 1000 2000 4000

(IN FEET)
1 inch = 1000 ft.

MATCH LINE SHEET 3

T.27N.,R.59E.

56660 - 61

FILED
SEP 18 1991
STATE ENGINEER'S OFFICE

MAP

TO ACCOMPANY APPLICATION
TO APPROPRIATE WATER
FOR: MINING, MILLING & DOMESTIC
FROM: UNDERGROUND
BY: ANGST, INC.

RICE ENGINEERING, INC.
CIVIL ENGINEERING AND SURVEYING
P.O. BOX 130, 2299 HWAY 208, SMITH, NV 89430

56661 56660

SHEET 5 OF 6

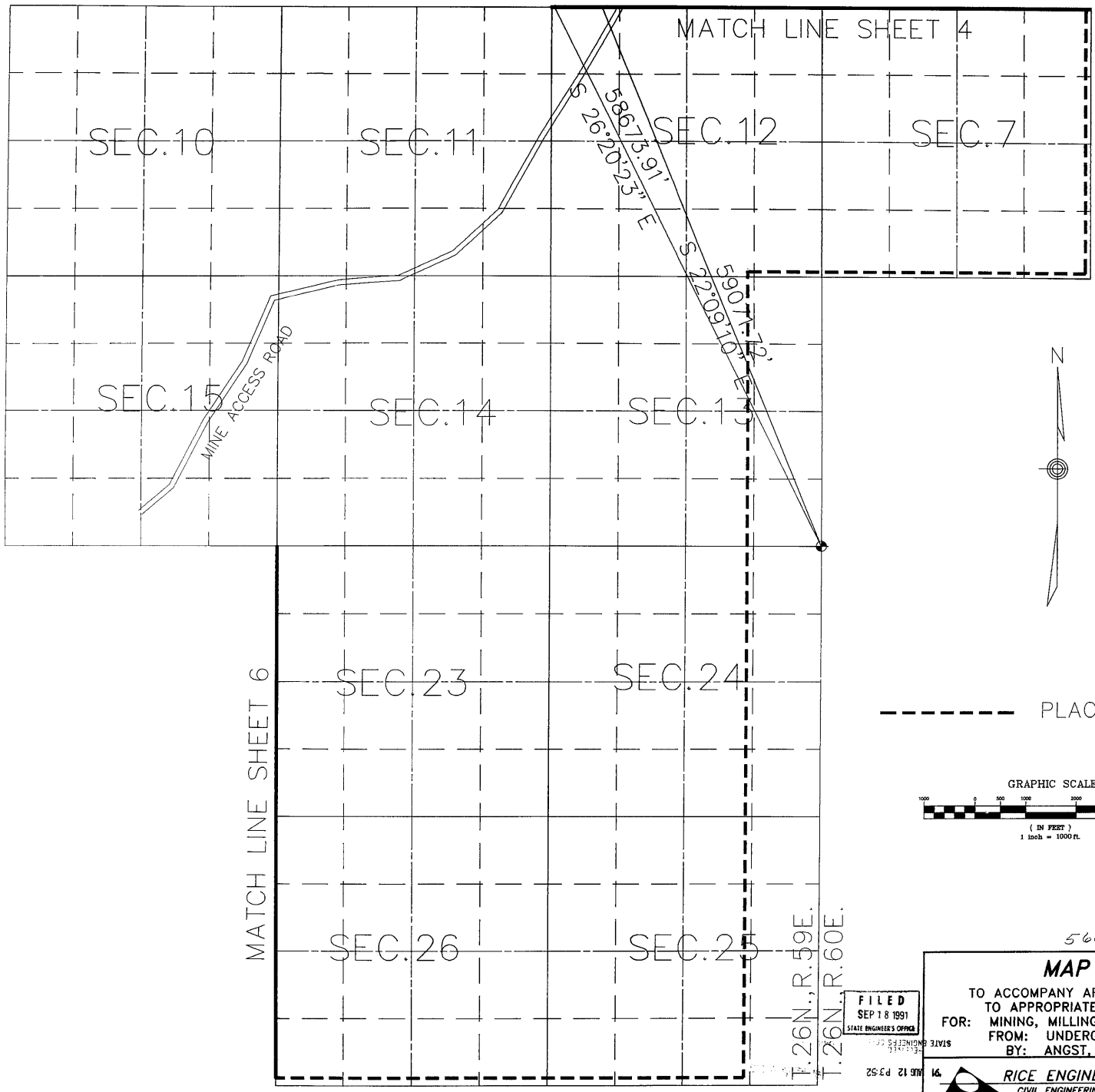

FILED
SEP 18 1991
STATE ENGINEER'S OFFICE

56660-61

MAP

TO ACCOMPANY APPLICATION
TO APPROPRIATE WATER
FOR: MINING, MILLING & DOMESTIC
FROM: UNDERGROUND
BY: ANGST, INC.

RICE ENGINEERING, INC.
CIVIL ENGINEERING AND SURVEYING
P.O. BOX 130, 2299 HIWAY 208, SMITH, NV 89430

56661 56660

SHEET 4 OF 6

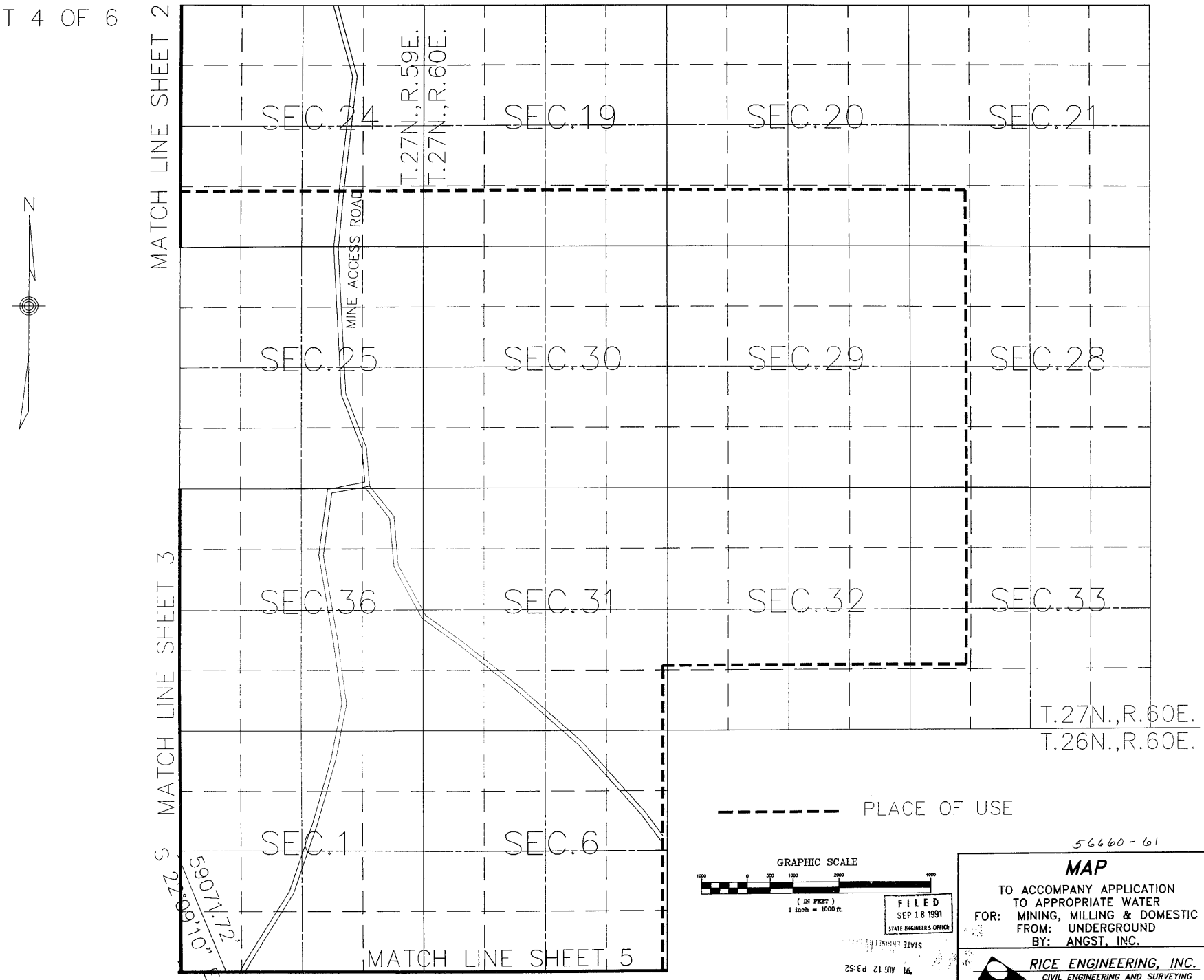

FILED
SEP 18 1991
STATE ENGINEER'S OFFICE

56660-61

MAP

TO ACCOMPANY APPLICATION
TO APPROPRIATE WATER
FOR: MINING, MILLING & DOMESTIC
FROM: UNDERGROUND
BY: ANGST, INC.

RICE ENGINEERING, INC.
CIVIL ENGINEERING AND SURVEYING
P.O. BOX 130, 2299 HWAY 208, SMITH, NV 89430

56661 56660

SHEET 6 OF 6

MATCH LINE SHEET 3

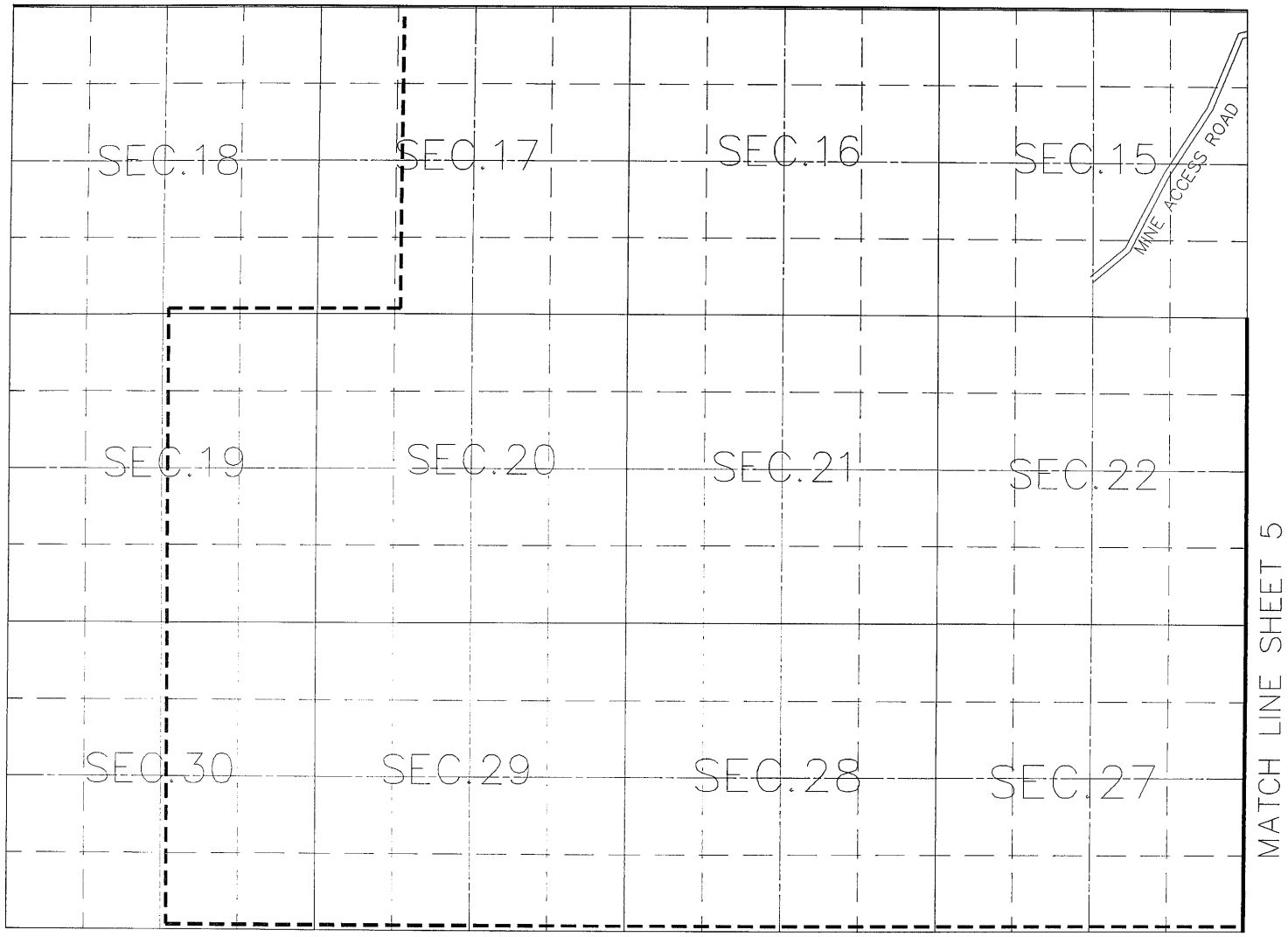

MATCH LINE SHEET 5

N

PLACE OF USE

T.26N.,R.59E., M.D.B &M.

GRAPHIC SCALE

1000 0 500 1000 2000 4000

(IN FEET)
1 inch = 1000 ft

56660-61

MAP

TO ACCOMPANY APPLICATION
TO APPROPRIATE WATER
FOR: MINING, MILLING AND DOMESTIC
FROM: UNDERGROUND
BY: ANGST, INC.

RICE ENGINEERING, INC.
CIVIL ENGINEERING AND SURVEYING
P.O. BOX 130, 2299 HIWAY 208, SMITH, NV 89430

FILED
SEP 18 1991
STATE ENGINEER'S OFFICE

91 AUG 12 P3:52
STATE ENGINEER'S OFFICE

56661 56660

SHEET 1 OF 6

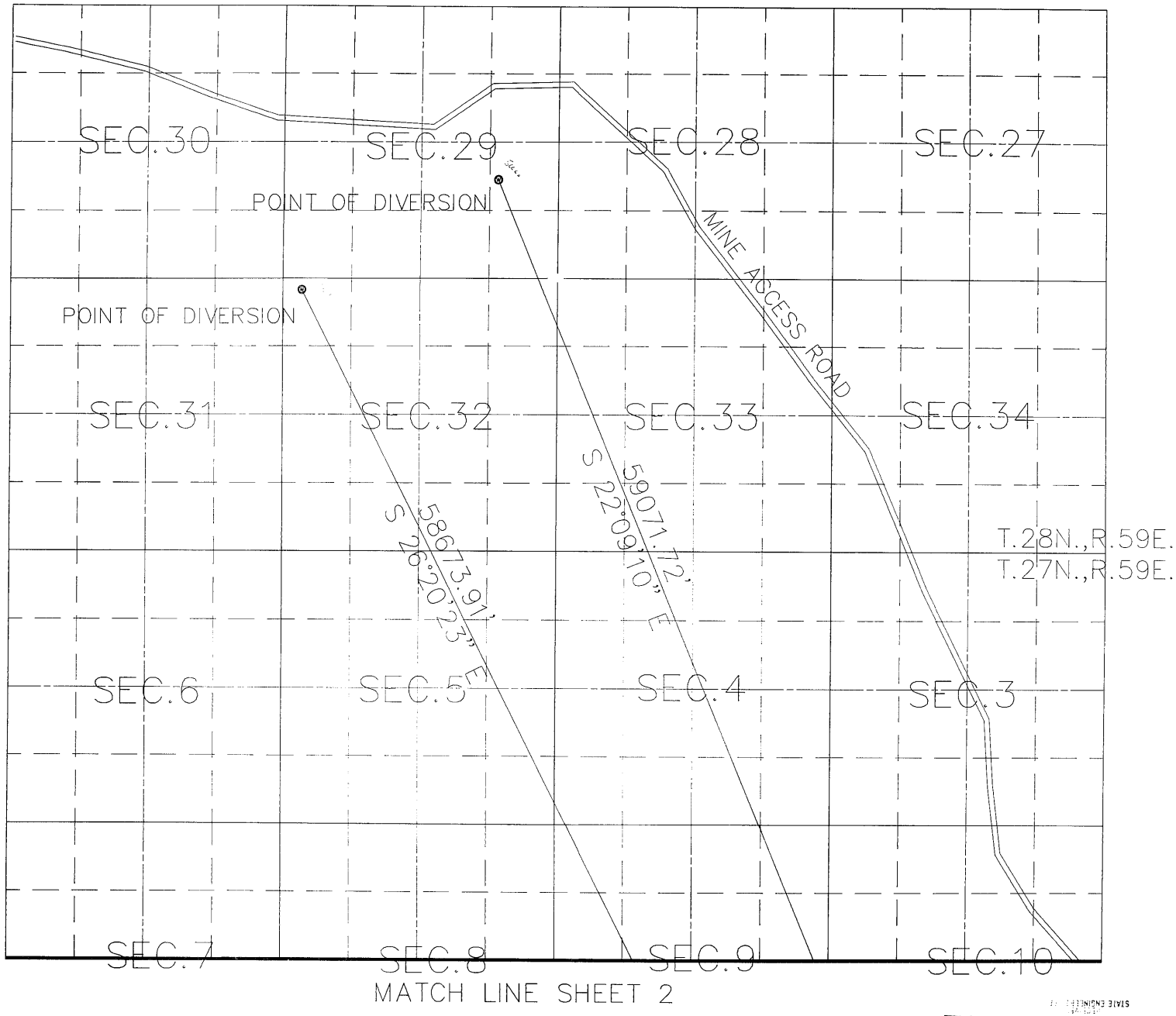

STATE OF NEVADA

COUNTY OF LYON

I, BRUCE L. RICE, BEING FIRST DULY SWORN, DEPOSE AND SAY THAT THIS MAP, CONSISTING OF 1 SHEET HAS BEEN CORRECTLY DRAWN TO THE DESIGNATED SCALE FROM FIELD NOTES OF A SURVEY MADE UNDER MY SUPERVISION DECEMBER, 1989; THAT IT TRULY AND CORRECTLY REPRESENTS THE PROPOSED LOCATION AND EXTENT OF THE WORKS USED TO DIVERT WATER FROM AN UNDERGROUND SOURCE IN ELKO COUNTY BY ANGST, INC. FOR MINING, MILLING, AND DOMESTIC PURPOSES. THAT THE PROPOSED POINT OF DIVERSION, THE LOCATION OF THE FACILITY AND THE LOCATION AND NAMES OF ALL OTHER WORKS, STREAMS WHICH ARE CROSSED BY OR CONNECTED WITH SAID WORKS ARE FULLY AND CORRECTLY DESIGNATED HEREON.

BRUCE L. RICE

SUBSCRIBED AND SWORN TO BEFORE ME THIS 12th DAY OF August, 19 91
NOTARY PUBLIC IN AND FOR LYON COUNTY, NEVADA. Margaret K Heim

MARGARET K. HEIM
Notary Public - State of Nevada
Appointment Recorded in Lyon County
MY APPOINTMENT EXPIRES OCT. 12, 1994

N

BASIS OF BEARING
MAGNETIC NORTH
VAR = 17° E

GRAPHIC SCALE

1000 0 500 1000 2000 4000

(IN FEET)
1 inch = 1000 ft.

56660-61

MAP

TO ACCOMPANY APPLICATION
TO APPROPRIATE WATER
FOR: MINING, MILLING & DOMESTIC
FROM: UNDERGROUND
BY: ANGST, INC.

RICE ENGINEERING, INC.
CIVIL ENGINEERING AND SURVEYING
P.O. BOX 130, 2299 HIWAY 208, SMITH, NV 89430

FILED
SEP 18 1991
STATE ENGINEER'S OFFICE

'91 AUG 12 P3:51
STATE ENGINEER'S OFFICE

56661 56660