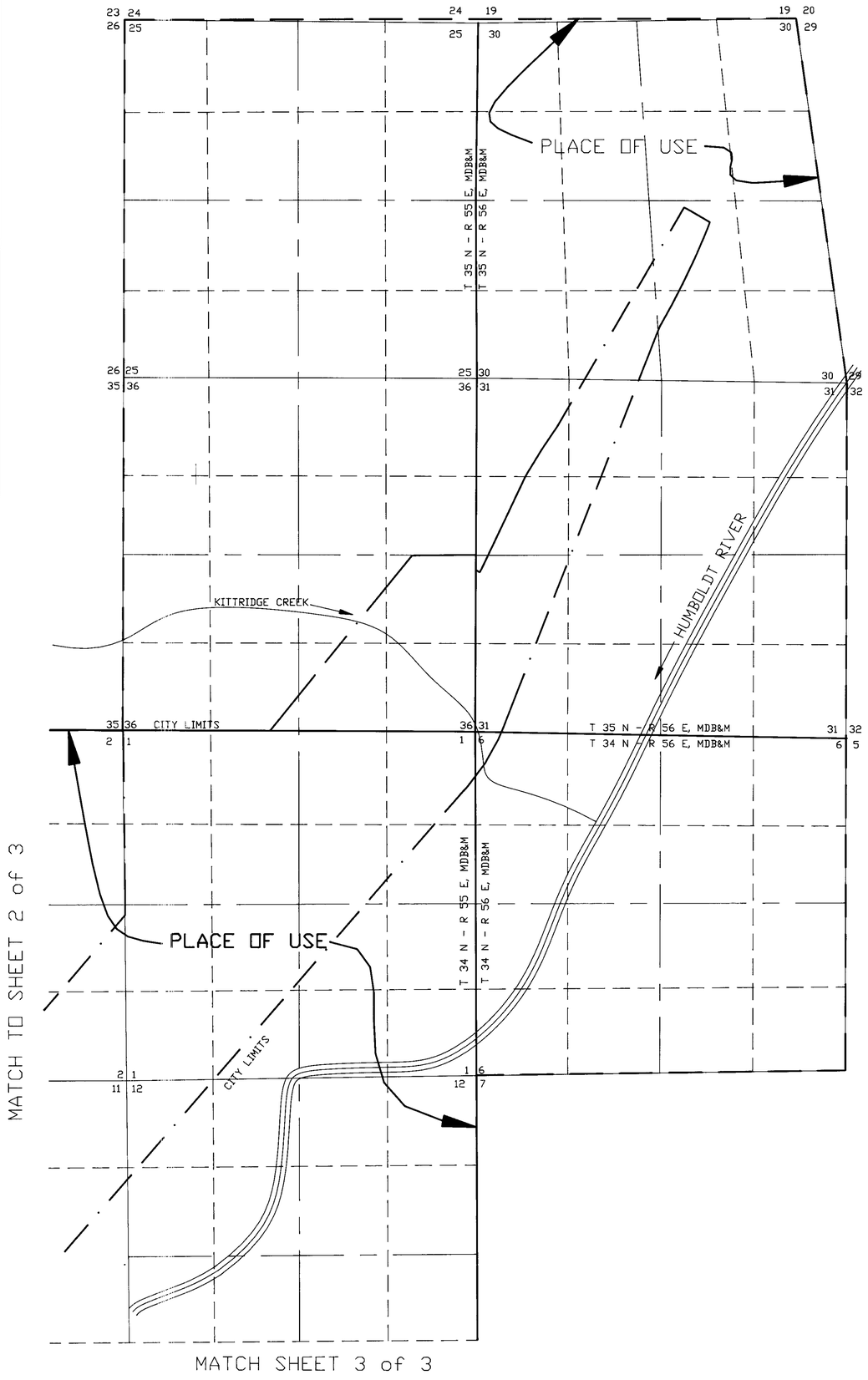

STATE OF NEVADA)
) SS
COUNTY OF ELKO)

I, Michael D. Buschelman, being first duly sworn, depose and say that this map, consisting of three sheets, has been correctly drawn to the designated scale from a survey made under my supervision and direction, on the 7 day of March 1991; that it truly and correctly repesents the location, and extent of the works used to divert water from underground in Elko County, by the City of Elko, Nevada, for Quasi-Municipal purposes, That the proposed point of diversion, and the boundary of all lands showing by 40 acre subdivision are fully and correctly designated thereon.

Michael D. Buschelman
State Water Right Surveyor No. 792

Subscribed and sworn before me this 11th day of April, 1991

Ruth Peterson
Notary Public in and for Elko County, Nevada

RUTH PETERSON
NOTARY PUBLIC
State of Nevada
Elko County, Nevada
My appointment expires August 7, 1994

BASIS OF BEARING: TRUE NORTH
USING A MAGNETIC DELINATION OF 17 DEGREES 30 MINUTES
EAST AS DETERMINED ON THE DATE OF THE SURVEY

GRAPHIC SCALE

1000 0 500 1000 2000 4000

(IN FEET)
1 inch = 1000 ft.

56588-90

FILED
AUG 20 1991
STATE ENGINEER'S OFFICE

MAP TO ACCOMPANY APPLICATIONS
Nos 55824, 55825 AND 55826 TO
APPROPRIATE WATER FOR MUNICIPAL & DOMESTIC
PURPOSES BY THE CITY OF ELKO, NEVADA
FROM AN UNDERGROUND SOURCE
SHEET 1 of 3

63155 56590 56589 56588

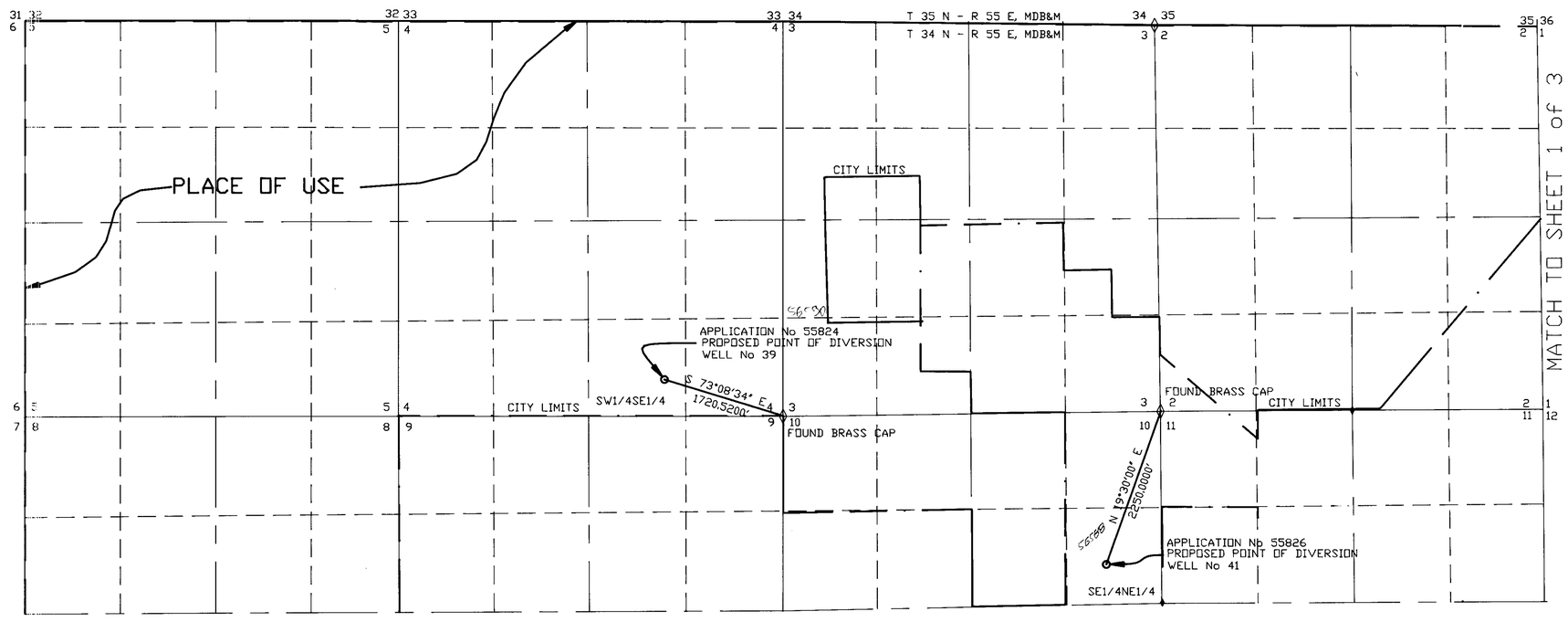

MATCH TO SHEET 3 of 3

BASIS OF BEARING: TRUE NORTH
USING A MAGNETIC DECLINATION OF 17 DEGREES 30 MINUTES
EAST AS DETERMINED ON THE DATE OF THE SURVEY

GRAPHIC SCALE

1000 0 500 1000 2000 4000

(IN FEET)
1 inch = 1000 ft.

56588 - 90

FILED
AUG 20 1991
STATE ENGINEER'S OFFICE

MAP TO ACCOMPANY APPLICATIONS
Nos. 55824, 55825 AND 55826 TO
APPROPRIATE WATER FOR MUNICIPAL & DOMESTIC
PURPOSES BY THE CITY OF ELKO, NEVADA
FROM AN UNDERGROUND SOURCE
SHEET 2 of 3

63155 56590 56589 56588

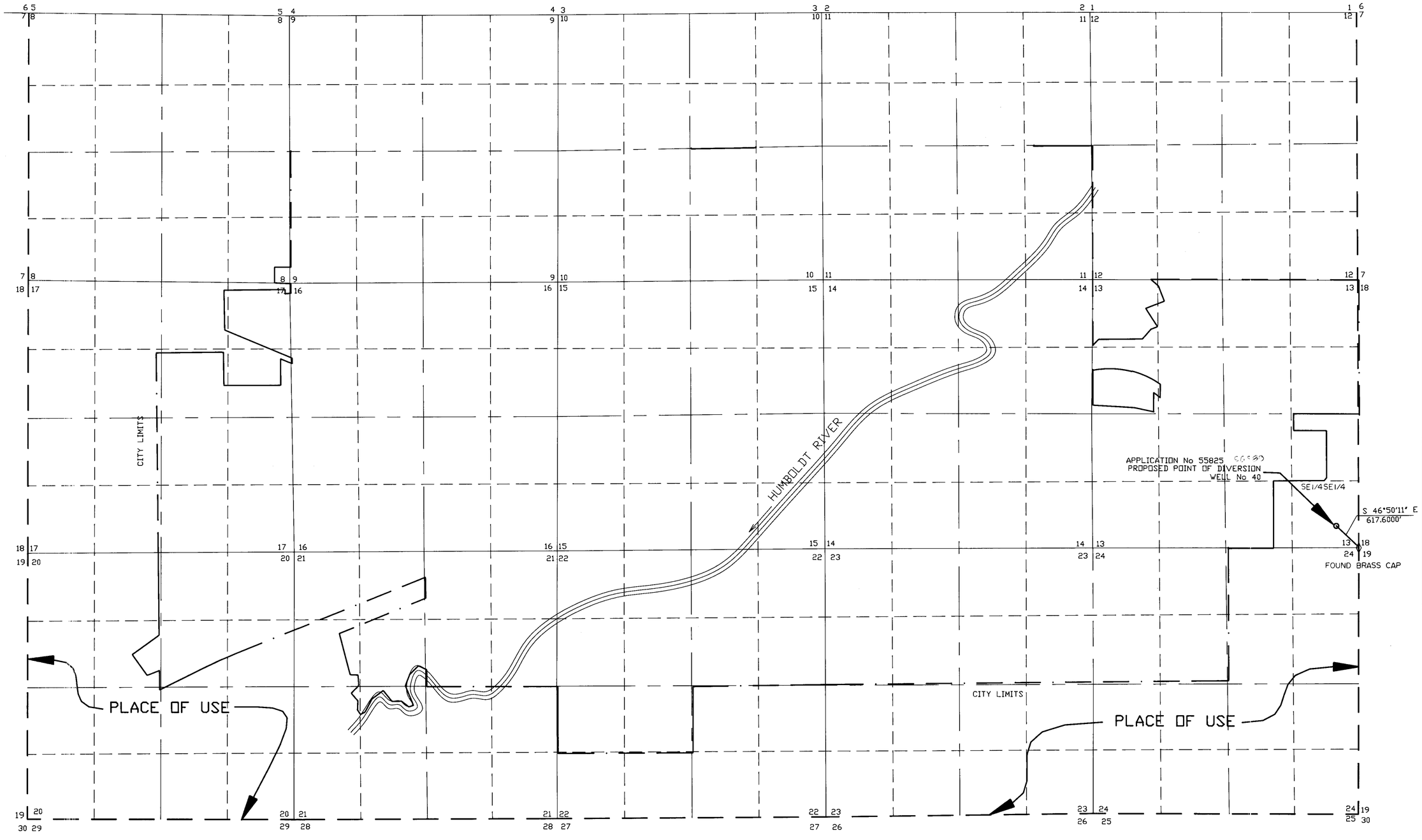

T 34 N - R 55 E, MDB&M

GRAPHIC SCALE

1000 0 500 1000 2000 4000

(IN FEET)
1 inch = 1000 ft.

56588-90

FILED
AUG 20 1991
STATE ENGINEER'S OFFICE

BASIS OF BEARING: TRUE NORTH
USING A MAGNETIC DECLINATION OF 17 DEGREES 30 MINUTES
EAST AS DETERMINED ON THE DATE OF THE SURVEY

'91 JUL 26 A11:08

MAP TO ACCOMPANY APPLICATIONS
Nos. 55824, 55825 AND 55826 TO
APPROPRIATE WATER FOR MUNICIPAL & DOMESTIC
PURPOSES BY THE CITY OF ELKO, NEVADA
FROM AN UNDERGROUND SOURCE
SHEET 3 of 3

63155 56590 56589 56588