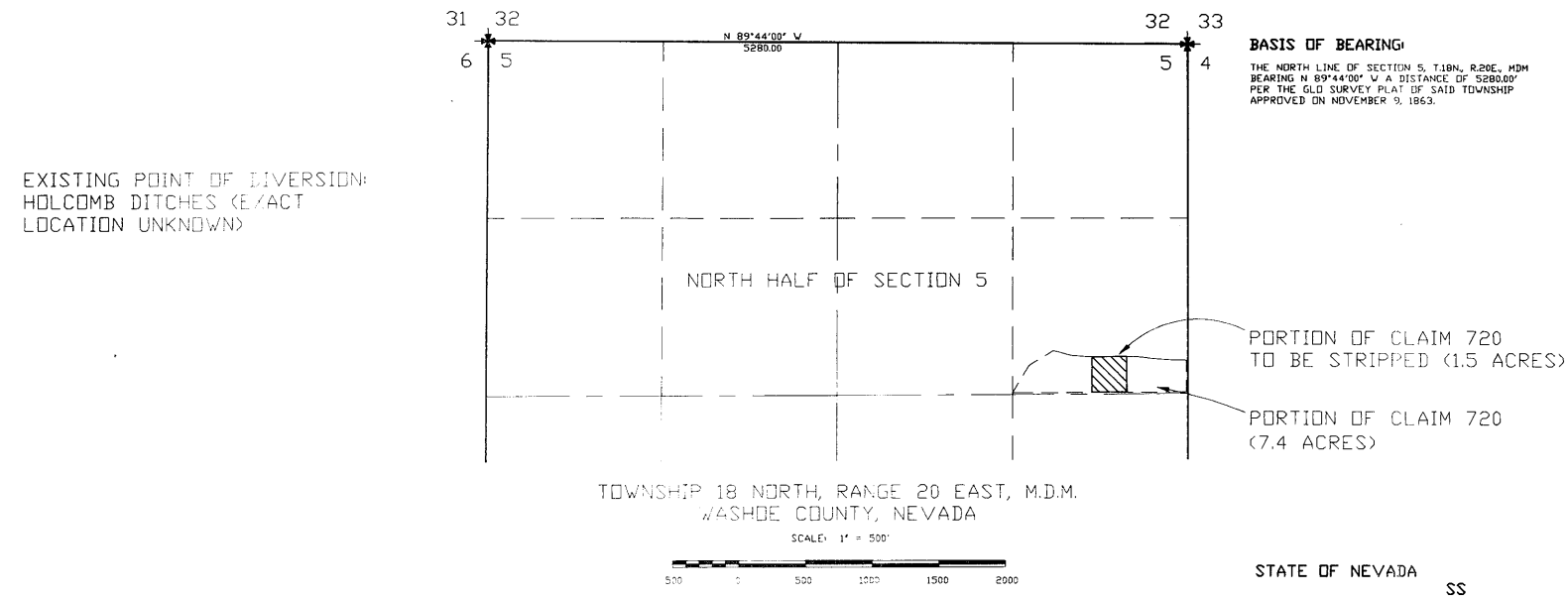

BASIS OF BEARING:

THE NORTH LINE OF SECTION 5, T.18N., R.20E., MDM BEARING N 89°44'00" W A DISTANCE OF 5280.00' PER THE GLO SURVEY PLAT OF SAID TOWNSHIP APPROVED ON NOVEMBER 9, 1863.

STATE OF NEVADA
SS
COUNTY OF WASHOE

I MICHAEL D. BUSCHELMAN, BEING FIRST DULY SWORN, DEPOSE AND SAY THAT THIS MAP, CONSISTING OF ONE SHEET, HAS BEEN CORRECTLY DRAWN TO THE DESIGNATED SCALE FROM INFORMATION ON THE GENERAL LAND OFFICE SURVEY OF TOWNSHIP 18 NORTH, RANGE 20 EAST, M.D.B. & M., AS APPROVED ON NOVEMBER 9, 1863, SHEET 11 OF THE CULTURE MAP FROM THE ORR DITCH DECREE AND FROM THE MAP ACCOMPANYING APPLICATION 51877 BY E.P. OSGOOD, STATE WATER RIGHT SURVEYOR NO. 294. THIS MAP TRULY AND CORRECTLY REPRESENTS THE PROPOSED POINT OF DIVERSION AND BOTH THE EXISTING AND PROPOSED PLACES OF USE OF A PORTION OF TRUCKEE RIVER CLAIM 720 FOR AS DECREED PURPOSES FROM THOMAS CREEK BY KENT P. AND LINDA . WITT.

Michael D. Buschelman
MICHAEL D. BUSCHELMAN STATE WATER RIGHT SURVEYOR NO. 792

PROFESSIONAL LAND SURVEYOR STATE OF NEVADA MICHAEL D. BUSCHELMAN No. 7463

7-2-91

SUBSCRIBED & SWORN BEFORE ME THIS 2nd DAY OF July, 1991

Bonnie Kordonowy
NOTARY PUBLIC IN AND FOR WASHOE COUNTY, NEVADA

BONNIE KORDONOWY
NOTARY PUBLIC - NEVADA
LYON COUNTY
My Appt. Expires July 16, 1994

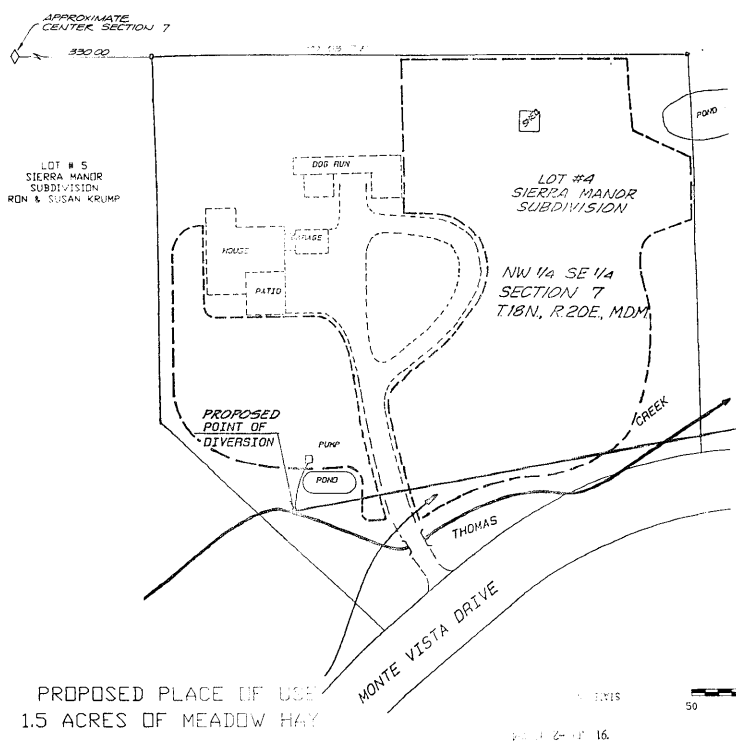

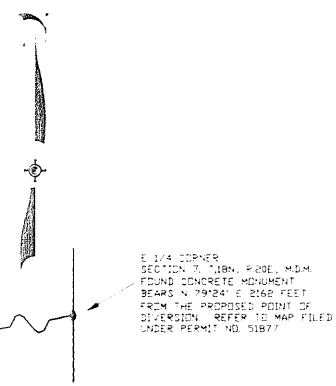

BASIS OF BEARING:

THE NORTH LINE OF LOT # 4, SIERRA MANOR SUBDIVISION BEARS S 89°53'17" E FROM THE CENTER OF SECTION 7, T.18N., R.20E., MDM [illegible] FEET TO THE NW CORNER OF SAID LOT # 4 AS SHOWN ON THE MAP FILED UNDER APPLICATION # 51877 BY E.P. OSGOOD

SCALE: 1" = 50'
50 0 50 100 150 200

LEGEND

- SECTION CORNER (CALCULATED)
- FOUND QUARTER CORNER (AS NOTED)
- AREA TO BE STRIPPED OF WATER
- PLACE OF USE (PROPOSED AND EXISTING)
- PROPOSED POINT OF DIVERSION

MAP
TO ACCOMPANY APPLICATION TO CHANGE THE POINT OF DIVERSION & PLACE OF USE OF A PORTION OF TRUCKEE RIVER CLAIM 720 BY KENT P. & LINDA W. WITT FOR AS DECREED PURPOSES FROM THOMAS CREEK

SUMMIT ENGINEERING CORPORATION
CONSULTING ENGINEERS AND SURVEYORS
5405 MAE ANNE AVE. RENO, NEVADA 89523
(702) 747-8359

SHEET 1 OF 1

FILED [illegible] 1991

56501



TO ACCOMPANY [illegible]
UNDER PERMIT [illegible]
FOR AS [illegible]
BY RONALD M [illegible]
AND
KENT P. AND LINDA K. [illegible]
FROM THOMAS [illegible]
LOCATED IN NW1/4 SE1/4 OF SECTION [illegible] T18N,R20E, MDM
WASHOE COUNTY
RENO NEVADA

P:\DWGS\WATER\J20871\KRUMMITT.DWG

SUMMIT ENGINEERING CORPORATION
CONSULTING ENGINEERS AND SURVEYORS
5405 MAE ANNE AVE. RENO, NEVADA 89523
(702) 747-8550

SHEET 2 OF 2